

NOTICE!!

These documents have been scanned!

Do not place un-scanned documents beneath this notice!

Do not remove this notice from this file!

GPO Jacket No. 560-102
Print Order 61540
Rise Business Services, LLC
Job=AZ15 7/3/2019



Box Number= AZ15140



Claim Begin-End: AMC352188-AMC352299

1 Initial Receipt



AZ15140-8

AMC351599-AMC352455

UNITED STATES
DEPARTMENT OF THE INTERIOR
BUREAU OF LAND MANAGEMENT

RECEIPT AND ACCOUNTING ADVICE

NO. 2480378 ⁰⁷

CD/AZ

06/21/99

Subject: LOCATION & SERVICE FEES (111) 2 2 11 2,775.00
 CLAIM MAINTENANCE FEES (111) 2 2 12 1,110.00
 Applicant: 2 2 13 11,100.00

G-P GYPSUM CORP
1401 PIER D STREET
LONG BEACH CA 90802

CK 3241-00753
562-435-7094 EX 238

Remitter:

Assignor:

LEASE MANAGEMENT DATA NEW UPDATE PAYMENT

ORIGINAL SERIAL NO.	ASG.	TYPE	ST.	CTY.	FUND SYMBOL	ACRES/UNITS	RATE
AMC 352188 - AMC 352299							

AMOUNT	ANV. DATE	EXP. DATE	BILL CYC.	S/C	DISTRICT	NEXT BILL	MISC. DATA	U of M	ACTUAL UNITS

ASSIGNMENT SERIAL NO.	ASG.	TYPE	ST.	CTY.	FUND SYMBOL	ACRES/UNITS	RATE

AMOUNT	ANV. DATE	EXP. DATE	BILL CYC.	S/C	DISTRICT	NEXT BILL	MISC. DATA	U of M	ACTUAL UNITS

APPLY REMITTANCE

ACTION	FUND SYMBOL	CTY.	AMOUNT
FILING FEE			
RENTAL			
UNEARNED			
REFUND			
TOTAL			
AMOUNT DUE			

Remarks:

BY: _____ DATE: _____

Lease in Escrow?
 KGS? Of Interest?
 Auto Escalates? Operating Rights?
 Auto Renew? Operator
 Bond Filed?

FOR MMS USE ONLY

BILLEE	FOREST REFUGE
NUMBER	
OCS SECTION	
CODE	

NOTICE!!

These documents have been scanned!

Do not place un-scanned documents beneath this notice!

Do not remove this notice from this file!

GPO Jacket No. 560-102
Print Order 61540
Rise Business Services, LLC
Job=AZ15 7/3/2019




Box Number= AZ15140



Claim Begin-End: AMC352188-AMC352299

2 Correspondence



AZ15140-8

AMC351599-AMC352455

**NO
DOCUMENTS
FOUND**

NO DOCUMENTS FOUND
NO DOCUMENTS FOUND

NOTICE!!

These documents have been scanned!

Do not place un-scanned documents beneath this notice!

Do not remove this notice from this file!

GPO Jacket No. 560-102
Print Order 61540
Rise Business Services, LLC
Job=AZ15 7/3/2019




Box Number= AZ15140



Claim Begin-End: AMC352188-AMC352299

3 Transfers



AZ15140-8

AMC351599-AMC352455

**NO
DOCUMENTS
FOUND**

NO DOCUMENTS FOUND
NO DOCUMENTS FOUND

NOTICE!!

These documents have been scanned!

Do not place un-scanned documents beneath this notice!

Do not remove this notice from this file!

GPO Jacket No. 560-102
Print Order 61540
Rise Business Services, LLC
Job=AZ15 7/3/2019



Box Number= AZ15140



Claim Begin-End: AMC352188-AMC352299

4 Annual Filings



AZ15140-8

AMC351599-AMC352455

**NO
DOCUMENTS
FOUND**

NO DOCUMENTS FOUND
NO DOCUMENTS FOUND

NOTICE!!

These documents have been scanned!

Do not place un-scanned documents beneath this notice!

Do not remove this notice from this file!

GPO Jacket No. 560-102
Print Order 61540
Rise Business Services, LLC
Job=AZ15 7/3/2019



Box Number= AZ15140



Claim Begin-End: AMC352188-AMC352299

5 Miscellaneous



AZ15140-8

AMC351599-AMC352455

**NO
DOCUMENTS
FOUND**

NO DOCUMENTS FOUND
NO DOCUMENTS FOUND

NOTICE!!

These documents have been scanned!

Do not place un-scanned documents beneath this notice!

Do not remove this notice from this file!

GPO Jacket No. 560-102
Print Order 61540
Rise Business Services, LLC
Job=AZ15 7/3/2019



Box Number= AZ15140



Claim Begin-End: AMC352188-AMC352299

6 Location Notices-Amendments and Supporting Documents



AZ15140-8

AMC351599-AMC352455

G-P GYP # 7-28 59-60
37-40
48-51

MINING CLAIM STATUS REPORT

Status Checked By: _____
MTP Checked By: 7/19/1999
GEO Checked By: [Signature]
Preadjudication By: [Signature]
Final Adjudication By: [Signature] 7/14/99

LEAD SERIAL NO. AMC _____ THROUGH AMC _____

<u>X12</u> LODE	@ \$25 = \$	<u>300.00-</u>	Location Fee
PLACER	@ \$10 = \$	<u>120.00-</u>	Service Fee--curable defect
MILL SITE	@ \$100 = \$	<u>1200.00.</u>	Claim Maintenance Fee
TUNNEL SITE	\$	_____	TOTAL FEES
ASSOCIATION	\$	_____	Copy Fees
PLACER	\$	_____	Overage <input type="checkbox"/> Shortage <input type="checkbox"/>
	\$	<u>1620.00/</u>	TOTAL RECEIVED

OVER-THE-COUNTER: MAIL: Timely Filed: YES NO

LEGAL DESCRIPTION:
T 40N R 11W S 18- T _____ R _____ S _____
T _____ R _____ S 7- T _____ R _____ S _____
T _____ R _____ S _____ T _____ R _____ S _____
T _____ R _____ S _____ T _____ R _____ S _____

GENERAL JURISDICTION: BLM or NATIONAL FOREST _____
Name

SPLIT ESTATE LAND: SX PX SRHE OTHER N/A
Specify

WILDERNESS AREA (WA): N/A
Specify

CLAIMS SUBJECT TO PL 359: YES NO

PROPER NOTICE FILED IF LOCATING ON SRHE: YES NO

COMMENTS: _____

STATUS: PARTIALLY VOID VOID
PRIVATE MINERALS WITHDRAWN OTHER

COMMENTS: _____

MINING CLAIM STATUS REPORT

Status Checked By:	<u>ASM</u>
MTP Checked By:	<u>ASM</u>
GEO Checked By:	<u>ASM-7191899</u>
Preadjudication By:	<u>R</u>
Final Adjudication By:	_____

LEAD SERIAL NO. AMC 352188 THROUGH AMC 352299

<u>X29.</u> LODE	@ \$25 = \$ <u>725.00</u>	Location Fee
PLACER	@ \$10 = \$ <u>290.00</u>	Service Fee--curable defect
MILL SITE	@ \$100 = \$ <u>2900.00</u>	Claim Maintenance Fee
TUNNEL SITE	\$ _____	TOTAL FEES
ASSOCIATION	\$ _____	Copy Fees
PLACER	\$ _____	Overage <input type="checkbox"/> Shortage <input type="checkbox"/>
	\$ <u>3915.00</u>	TOTAL RECEIVED

OVER-THE-COUNTER: MAIL: Timely Filed: YES NO

LEGAL DESCRIPTION:

T <u>40N</u> R <u>12W</u> S <u>12.</u>	T _____ R _____ S _____
T <u>40N</u> R <u>12W</u> S <u>13</u>	T _____ R _____ S _____
T <u>40N</u> R <u>12W</u> S <u>14.</u>	T _____ R _____ S _____
T <u>40N</u> R <u>12W</u> S <u>23-</u>	T _____ R _____ S _____

GENERAL JURISDICTION: BLM or NATIONAL FOREST _____
Name

SPLIT ESTATE LAND: SX PX SRHE OTHER _____
Specify N/A

WILDERNESS AREA (WA): _____ N/A _____
Specify

CLAIMS SUBJECT TO PL 359: YES NO

PROPER NOTICE FILED IF LOCATING ON SRHE: YES NO

COMMENTS: Adverse pipeline A2852 E/2E/2 - sec 13-
23-

STATUS: PARTIALLY VOID VOID

PRIVATE MINERALS WITHDRAWN OTHER

COMMENTS: _____

G-P GYP.

95 106 107
99-100 112
104 115

Status Checked By: Asm
MTP Checked By: Asm-7/19/99
GEO Checked By: Asm-2
Preadjudication By: 2
Final Adjudication By: _____

MINING CLAIM STATUS REPORT

LEAD SERIAL NO. AMC _____ THROUGH AMC _____

<u>8.</u>	LODE	@ \$25 = \$	<u>200.00</u>	Location Fee
_____	PLACER	@ \$10 = \$	<u>80.00</u>	Service Fee--curable defect
_____	MILL SITE	@ \$100 = \$	<u>800.00</u>	Claim Maintenance Fee
_____	TUNNEL SITE	\$	_____	TOTAL FEES
_____	ASSOCIATION	\$	_____	Copy Fees
_____	PLACER	\$	_____	Overage <input type="checkbox"/> Shortage <input type="checkbox"/>
		\$	<u>1080.00</u>	TOTAL RECEIVED

OVER-THE-COUNTER: MAIL: Timely Filed: YES NO

LEGAL DESCRIPTION:

T <u>40N</u>	R <u>12W</u>	S <u>1.</u>	T _____	R _____	S _____
T <u>41N</u>	R <u>11W</u>	S <u>31-</u>	T _____	R _____	S _____
T <u>40N</u>	R <u>11W</u>	S <u>6</u>	T _____	R _____	S _____
T _____	R _____	S _____	T _____	R _____	S _____

GENERAL JURISDICTION: BLM or NATIONAL FOREST Name _____

SPLIT ESTATE LAND: SX PX SRHE OTHER Specify N/A

WILDERNESS AREA (WA): N/A Specify _____

CLAIMS SUBJECT TO PL 359: YES NO

PROPER NOTICE FILED IF LOCATING ON SRHE: YES NO

COMMENTS: _____

STATUS: PARTIALLY VOID VOID

PRIVATE MINERALS WITHDRAWN OTHER

COMMENTS: _____

G-P. GYP- 124-130 113-114
 97-18 124-130 -
 105-106

Status Checked By: ASW
 MTP Checked By: ASW
 GEO Checked By: ASW
 Preadjudication By: ASW
 Final Adjudication By: _____

MINING CLAIM STATUS REPORT

LEAD SERIAL NO. AMC _____ THROUGH AMC _____

<u>12</u>	LODE	@ \$25 = \$	<u>300.00</u>	Location Fee
_____	PLACER	@ \$10 = \$	<u>120.00-</u>	Service Fee--curable defect
_____	MILL SITE	@ \$100 = \$	<u>1200.00</u>	Claim Maintenance Fee
_____	TUNNEL SITE	\$	_____	TOTAL FEES
_____	ASSOCIATION	\$	_____	Copy Fees
_____	PLACER	\$	_____	Overage <input type="checkbox"/> Shortage <input type="checkbox"/>
		\$	<u>1620.00-</u>	TOTAL RECEIVED

OVER-THE-COUNTER: MAIL: Timely Filed: YES NO

LEGAL DESCRIPTION:

T <u>41W</u>	R <u>11W</u>	S <u>32</u>	T _____	R _____	S _____
T <u>41W-</u>	R <u>11W</u>	S <u>31</u>	T _____	R _____	S _____
T <u>40W</u>	R <u>11W</u>	S <u>6</u>	T _____	R _____	S _____
T _____	R _____	S _____	T _____	R _____	S _____

GENERAL JURISDICTION: BLM or NATIONAL FOREST _____
 Name _____

SPLIT ESTATE LAND: SX PX SRHE OTHER _____
 Specify N/A

WILDERNESS AREA (WA): _____
 Specify N/A

CLAIMS SUBJECT TO PL 359: YES NO

PROPER NOTICE FILED IF LOCATING ON SRHE: YES NO

COMMENTS: _____

STATUS: PARTIALLY VOID VOID

PRIVATE MINERALS WITHDRAWN OTHER

COMMENTS: _____

MINING CLAIM STATUS REPORT

Status Checked By: <u>ABM</u>
MTP Checked By: <u>ASM</u>
GEO Checked By: <u>ASM</u>
Preadjudication By: _____
Final Adjudication By: _____

LEAD SERIAL NO. AMC 352188 THROUGH AMC 352299

<u>x36</u> LODE	@ \$25 = \$	<u>900.00-</u>	Location Fee
PLACER	@ \$10 = \$	<u>360.00</u>	Service Fee--curable defect
MILL SITE	@ \$100 = \$	<u>3600.00</u>	Claim Maintenance Fee
TUNNEL SITE	\$		TOTAL FEES
ASSOCIATION	\$		Copy Fees
PLACER	\$		Overage <input type="checkbox"/> Shortage <input type="checkbox"/>
	\$	<u>4860.00</u>	TOTAL RECEIVED

OVER-THE-COUNTER: MAIL: Timely Filed: YES NO

LEGAL DESCRIPTION:

T <u>40N</u> R <u>11W</u> S <u>6</u>	T _____ R _____ S _____
T <u>40N</u> R <u>11W</u> S <u>7</u>	T _____ R _____ S _____
T <u>40N</u> R <u>12W</u> S <u>13</u>	T _____ R _____ S _____
T <u>40N</u> R <u>12W</u> S <u>14</u>	T _____ R _____ S _____

GENERAL JURISDICTION: BLM or NATIONAL FOREST _____
Name

SPLIT ESTATE LAND: SX PX SRHE OTHER N/A
Specify

WILDERNESS AREA (WA): N/A
Specify

CLAIMS SUBJECT TO PL 359: YES NO

PROPER NOTICE FILED IF LOCATING ON SRHE: YES NO

COMMENTS: _____

STATUS: PARTIALLY VOID VOID

PRIVATE MINERALS WITHDRAWN OTHER

COMMENTS: _____

G-P GYP #63-6
71-72
75-76

81-82
85-86
91-92

MINING CLAIM STATUS REPORT

Status Checked By:	ASM
MTP Checked By:	ASM
GEO Checked By:	ASM
Preadjudication By:	
Final Adjudication By:	

LEAD SERIAL NO. AMC _____ THROUGH AMC _____

<u>14</u>	LODE	@ \$25 = \$	<u>350.00-</u>	Location Fee
_____	PLACER	@ \$10 = \$	<u>140.00</u>	Service Fee--curable defect
_____	MILL SITE	@ \$100 = \$	<u>1400.00</u>	Claim Maintenance Fee
_____	TUNNEL SITE	\$	_____	TOTAL FEES
_____	ASSOCIATION	\$	_____	Copy Fees
_____	PLACER	\$	_____	Overage <input type="checkbox"/> Shortage <input type="checkbox"/>
		\$	<u>1890.00-</u>	TOTAL RECEIVED

OVER-THE-COUNTER: MAIL: Timely Filed: YES NO

LEGAL DESCRIPTION:

T <u>40W</u>	R <u>12W</u>	S <u>12</u>	T _____	R _____	S _____
T _____	R _____	S <u>1</u>	T _____	R _____	S _____
T _____	R _____	S _____	T _____	R _____	S _____
T _____	R _____	S _____	T _____	R _____	S _____

GENERAL JURISDICTION: BLM or NATIONAL FOREST Name _____

SPLIT ESTATE LAND: SX PX SRHE OTHER Name N/A

WILDERNESS AREA (WA): N/A Specify _____

CLAIMS SUBJECT TO PL 359: YES NO

PROPER NOTICE FILED IF LOCATING ON SRHE: YES NO

COMMENTS: _____

STATUS: PARTIALLY VOID VOID

PRIVATE MINERALS WITHDRAWN OTHER

COMMENTS: _____

CERTIFICATE OF LOCATION
(Lode Mining Claim)

RECEIVED
B.L.M. AZ STATE OFFICE

1999 JUN 21 P 12:46

The undersigned, having complied with the requirements of Title 30, United States Code, Section 30, Arizona local laws, customs and regulations of the State of Arizona, did on May 26, 1999 locate this the G-P GYP No. 1 LODE MINING CLAIM upon a valuable mineral deposit containing Gypsum and other locateable minerals in a vein, or lode, situated in the Unknown Mining District, Mohave County, State of Arizona, being located in Section 14, Township 40 North, Range 12 West Gila and Salt River Meridian.

The Location Monument, upon with a copy of this Notice is posted, is situated 25 feet in an Northerly direction, and 1475 feet in a Southerly direction along the course of the vein, 300 feet on each side of the centerline of the vein, together with all dips, spurs, angles and variations.


Beginning at the NE corner of this claim: Corner 1 of this Claim
Thence South a distance of 1500 feet to Corner No. 2;
Thence West a distance of 600 feet to Corner No. 3;
Thence North a distance of 1500 feet to Corner No. 4;
Thence East a distance of 600 feet to Corner No. 1.

All corners are marked with 5'x2"x2" Wooden Posts

The work of location consisted of making a map as provided in A.R.S. 27-201 through A.R.S. 27-210, inclusive.

Located by:

GEORGIA-PACIFIC
1401 Pier D. Street
Long Beach, CA 90802
Tel : 562-435-7094
Contact : Bob Shajary



Spencer W. Hafen, Agent

JUN 23 1999

RECEIVED
B.L.M. AZ STATE OFFICE

1999 JUN 21 P 12: 46

PHOENIX, ARIZONA

12 G.L.O. B.C.

13

R. 12 W.

R. 11 W.

N 34°46'15" E
10800.79' - Tie

G-P GYP # 16

G-P GYP # 17

N 90°00' E 600'
300' 300'

G-P GYP # 15

G-P GYP # 14

G-P GYP # 13

G-P GYP # 1

N 00°00' E
1500'

S 00°00' E
1500'

300' 300'
N 90°00' W 600'

Sec. 14, T. 40 N., R. 12 W., G.&S.R.M.

Sec. 23, T. 40 N., R. 12 W., G.&S.R.M.



0 300
Scale 1"=300'

74 MC 352188

LEGEND

- Set 5'x2"x2" wood post w/ metal tag.
- Set 5'x2"x2" wood post - Location Monument, all L.M.'s are set 25' from E.C..

Ariz-99
S. Hafen

**Lode Claim
G-P GYP # 1**

for
Georgia-Pacific
1401 Pier D. Street
Long Beach, CA 90802
Tel : 562-435-7094

Located within Sec. 14,
T. 40 N., R. 12 W., G.&S.R.M.
Mohave County, Arizona

CERTIFICATE OF LOCATION
(Lode Mining Claim)

RECEIVED
B.L.M. AZ STATE OFFICE

1999 JUN 21 P 12: 46

The undersigned, having complied with the requirements of Title 30, United States Code, Section 30, and the local laws, customs and regulations of the State of Arizona, did on May 26, 1999 locate this the G-P GYP No. 2 LODE MINING CLAIM upon a valuable mineral deposit containing Gypsum and other locateable minerals in a vein, or lode, situated in the Unknown Mining District, Mohave County, State of Arizona, being located in Section 13, Township 40 North, Range 12 West Gila and Salt River Meridian.

The Location Monument, upon with a copy of this Notice is posted, is situated 25 feet in an Northerly direction, and 1475 feet in a Southerly direction along the course of the vein, 300 feet on each side of the centerline of the vein, together with all dips, spurs, angles and variations.

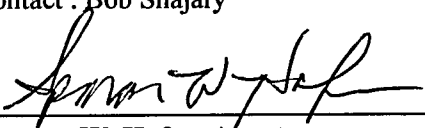
Beginning at the NE corner of this claim: Corner 1 of this Claim
Thence South a distance of 1500 feet to Corner No. 2;
Thence West a distance of 600 feet to Corner No. 3;
Thence North a distance of 1500 feet to Corner No. 4;
Thence East a distance of 600 feet to Corner No. 1.

All corners are marked with 5'x2"x2" Wooden Posts

The work of location consisted of making a map as provided in A.R.S. 27-201 through A.R.S. 27-210, inclusive.

Located by:

GEORGIA-PACIFIC
1401 Pier D. Street
Long Beach, CA 90802
Tel : 562-435-7094
Contact : Bob Shajary



Spencer W. Hafen, Agent

ENC 352189

RECEIVED
B.L.M. AZ STATE OFFICE

1999 JUN 21 P 12:46

PHOENIX, ARIZONA

12 G.L.O. B.C.

13

R. 12 W.
R. 11 W.

N 25°14'31" E
9145.45' - Tie

G-P GYP # 18

G-P GYP # 19

G-P GYP # 17

G-P GYP # 2

Sec. 14, T. 40 N., R. 12 W., G.&S.R.M.

Sec. 13, T. 40 N., R. 12 W., G.&S.R.M.

N 00°00' E
1500'

1500'

S 00°00' E
1500'

300'

N 90°00' W

300'


600'

N 90°00' E

300'

600'

300'



0 300
Scale 1"=300'

MC 352189

LEGEND

- Set 5'x2"x2" wood post w/ metal tag.
- Set 5'x2"x2" wood post - Location Monument, all L.M.'s are set 25' from E.C..

Ariz-99
S. Hafen

**Lode Claim
G-P GYP # 2**

for

Georgia-Pacific

1401 Pier D. Street
Long Beach, CA 90802
Tel : 562-435-7094

Located within Sec. 13,
T. 40 N., R. 12 W., G.&S.R.M.
Mohave County, Arizona

CERTIFICATE OF LOCATION
(Lode Mining Claim)

RECEIVED
B.L.M. AZ STATE OFFICE

1999 JUN 21 P 12: 46

The undersigned, having complied with the requirements of Title 30, United States Code, Section 30, and the local laws, customs and regulations of the State of Arizona, did on May 25, 1999 ^{PHOENIX, ARIZONA} locate this the G-P GYP No. 3 LODE MINING CLAIM upon a valuable mineral deposit containing Gypsum and other locateable minerals in a vein, or lode, situated in the Unknown Mining District, Mohave County, State of Arizona, being located in Section 23, Township 40 North, Range 12 West Gila and Salt River Meridian.

The Location Monument, upon with a copy of this Notice is posted, is situated 25 feet in an Westerly direction, and 1475 feet in a Easterly direction along the course of the vein, 300 feet on each side of the centerline of the vein, together with all dips, spurs, angles and variations.

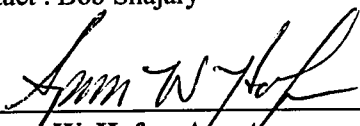
Beginning at the NE corner of this claim: Corner 1 of this Claim
Thence South a distance of 600 feet to Corner No. 2;
Thence West a distance of 1500 feet to Corner No. 3;
Thence North a distance of 600 feet to Corner No. 4;
Thence East a distance of 1500 feet to Corner No. 1.

All corners are marked with 5'x2"x2" Wooden Posts

The work of location consisted of making a map as provided in A.R.S. 27-201 through A.R.S. 27-210, inclusive.

Located by:

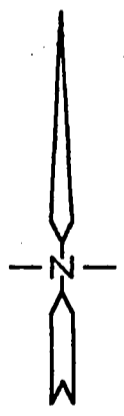
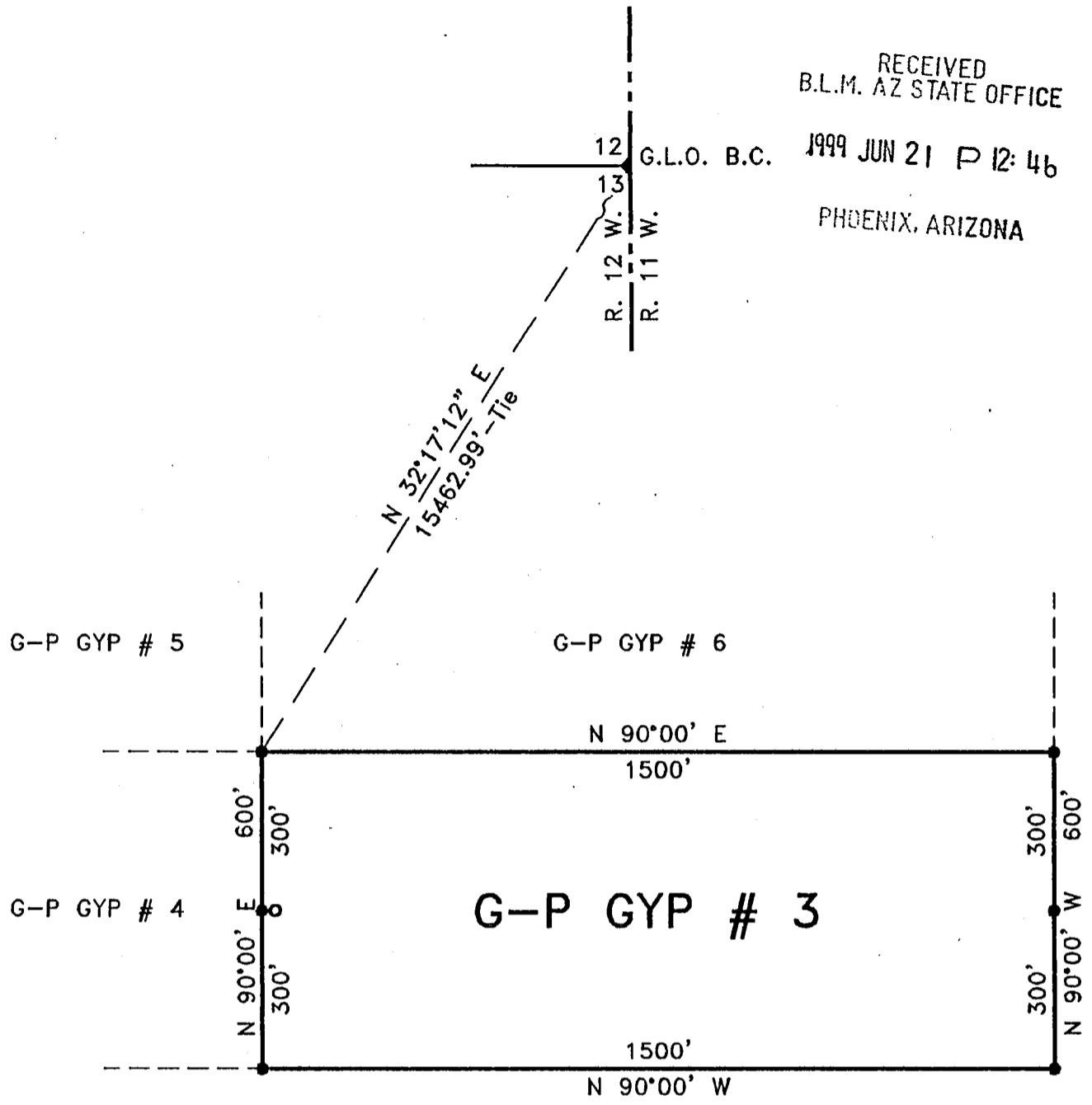
GEORGIA-PACIFIC
1401 Pier D. Street
Long Beach, CA 90802
Tel : 562-435-7094
Contact : Bob Shajary



Spencer W. Hafen, Agent

A H C 352190

RECEIVED
 B.L.M. AZ STATE OFFICE
 1999 JUN 21 P 12:46
 PHOENIX, ARIZONA



0 300
 Scale 1"=300'

A HC 352190

LEGEND

- Set 5'x2"x2" wood post w/ metal tag.
- Set 5'x2"x2" wood post - Location Monument, all L.M.'s are set 25' from E.C..

Ariz-99
S. Hafen

Lode Claim
G-P GYP # 3
 for
Georgia-Pacific
 1401 Pier D. Street
 Long Beach, CA 90802
 Tel : 562-435-7094

Located within Sec. 23,
 T. 40 N., R. 12 W., G.&S.R.M.
 Mohave County, Arizona

CERTIFICATE OF LOCATION
(Lode Mining Claim)

RECEIVED
B.L.M. AZ STATE OFFICE

1999 JUN 21 P 12:46

The undersigned, having complied with the requirements of Title 30, United States Code, Section 30, and the local laws, customs and regulations of the State of Arizona, did on May 25, 1999 locate this the G-P GYP No. 4 LODE MINING CLAIM upon a valuable mineral deposit containing Gypsum and other locateable minerals in a vein, or lode, situated in the Unknown Mining District, Mohave County, State of Arizona, being located in Section 23, Township 40 North, Range 12 West Gila and Salt River Meridian.

The Location Monument, upon with a copy of this Notice is posted, is situated 25 feet in an Easterly direction, and 1475 feet in a Westerly direction along the course of the vein, 300 feet on each side of the centerline of the vein, together with all dips, spurs, angles and variations.

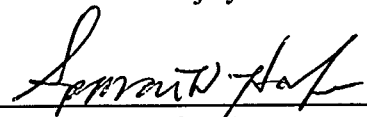
Beginning at the NE corner of this claim: Corner 1 of this Claim
Thence South a distance of 600 feet to Corner No. 2;
Thence West a distance of 1500 feet to Corner No. 3;
Thence North a distance of 600 feet to Corner No. 4;
Thence East a distance of 1500 feet to Corner No. 1.

All corners are marked with 5'x2"x2" Wooden Posts.

The work of location consisted of making a map as provided in A.R.S. 27-201 through A.R.S. 27-210, inclusive.

Located by:

GEORGIA-PACIFIC
1401 Pier D. Street
Long Beach, CA 90802
Tel : 562-435-7094
Contact : Bob Shajary



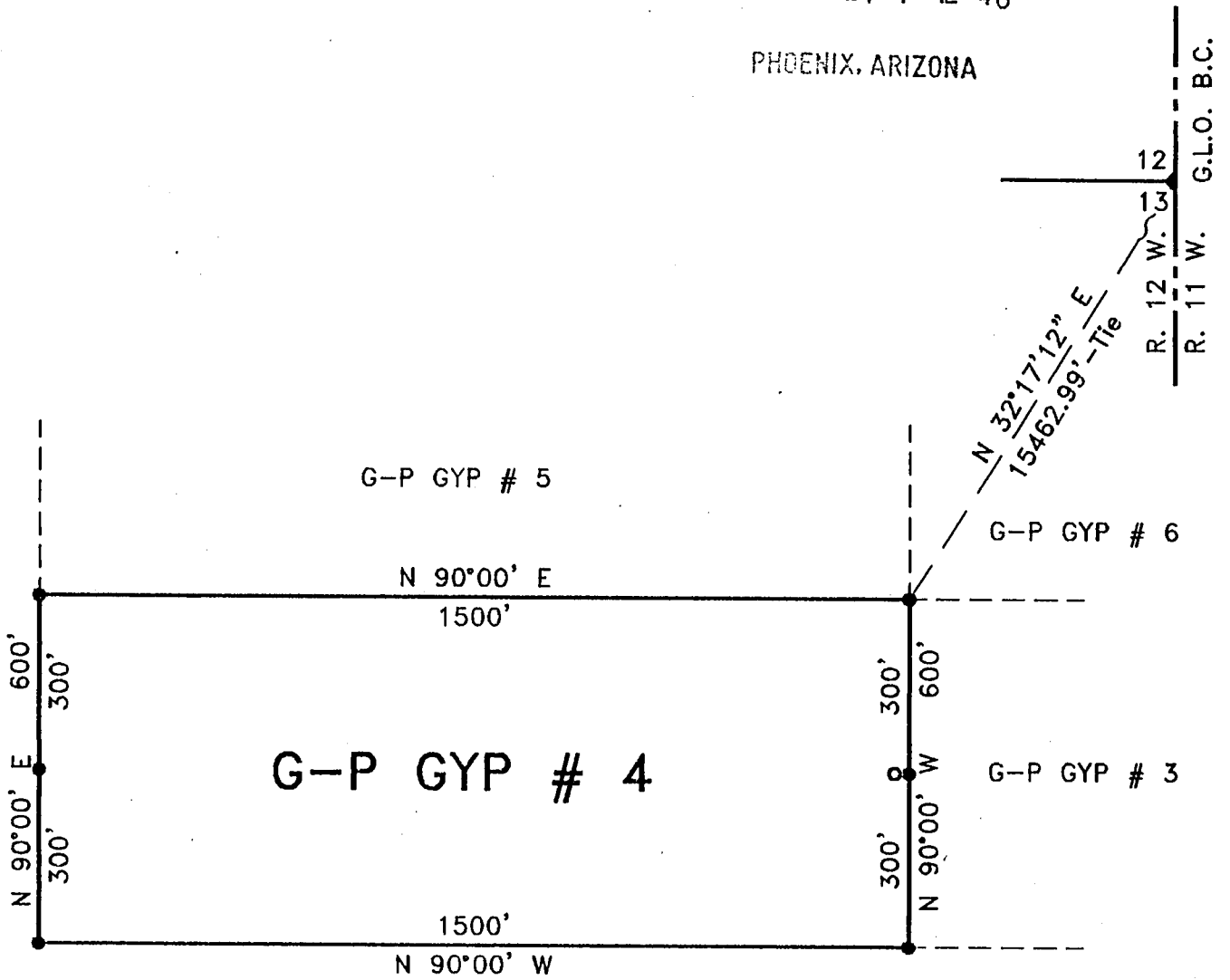
Spencer W. Hafen, Agent

A MC 352191

RECEIVED
B.L.M. AZ STATE OFFICE

1999 JUN 21 P 12: 46

PHOENIX, ARIZONA



0 300
Scale 1"=300'

A MC 352191

LEGEND

- Set 5'x2"x2" wood post w/ metal tag.
- Set 5'x2"x2" wood post - Location Monument, all L.M.'s are set 25' from E.C..

Ariz-99
S. Hafen

**Lode Claim
G-P GYP # 4**

for
Georgia-Pacific
1401 Pier D. Street
Long Beach, CA 90802
Tel : 562-435-7094

Located within Sec. 23,
T. 40 N., R. 12 W., G.&S.R.M.
Mohave County, Arizona

CERTIFICATE OF LOCATION
(Lode Mining Claim)

RECEIVED
B.L.M. AZ STATE OFFICE

1999 JUN 21 P 12:46

The undersigned, having complied with the requirements of Title 30, United States Code, Section 30, and the local laws, customs and regulations of the State of Arizona, did on May 25, 1999 locate this the G-P GYP No. 5 LODE MINING CLAIM upon a valuable mineral deposit containing Gypsum and other locateable minerals in a vein, or lode, situated in the Unknown Mining District, Mohave County, State of Arizona, being located in Section 23, Township 40 North, Range 12 West Gila and Salt River Meridian.

The Location Monument, upon with a copy of this Notice is posted, is situated 25 feet in an Easterly direction, and 1475 feet in a Westerly direction along the course of the vein, 300 feet on each side of the centerline of the vein, together with all dips, spurs, angles and variations.

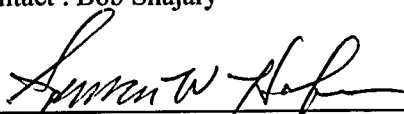
Beginning at the NE corner of this claim: Corner 1 of this Claim
Thence South a distance of 600 feet to Corner No. 2;
Thence West a distance of 1500 feet to Corner No. 3;
Thence North a distance of 600 feet to Corner No. 4;
Thence East a distance of 1500 feet to Corner No. 1.

All corners are marked with 5"x2"x2" Wooden Posts.

The work of location consisted of making a map as provided in A.R.S. 27-201 through A.R.S. 27-210, inclusive.

Located by:

GEORGIA-PACIFIC
1401 Pier D. Street
Long Beach, CA 90802
Tel : 562-435-7094
Contact : Bob Shajary



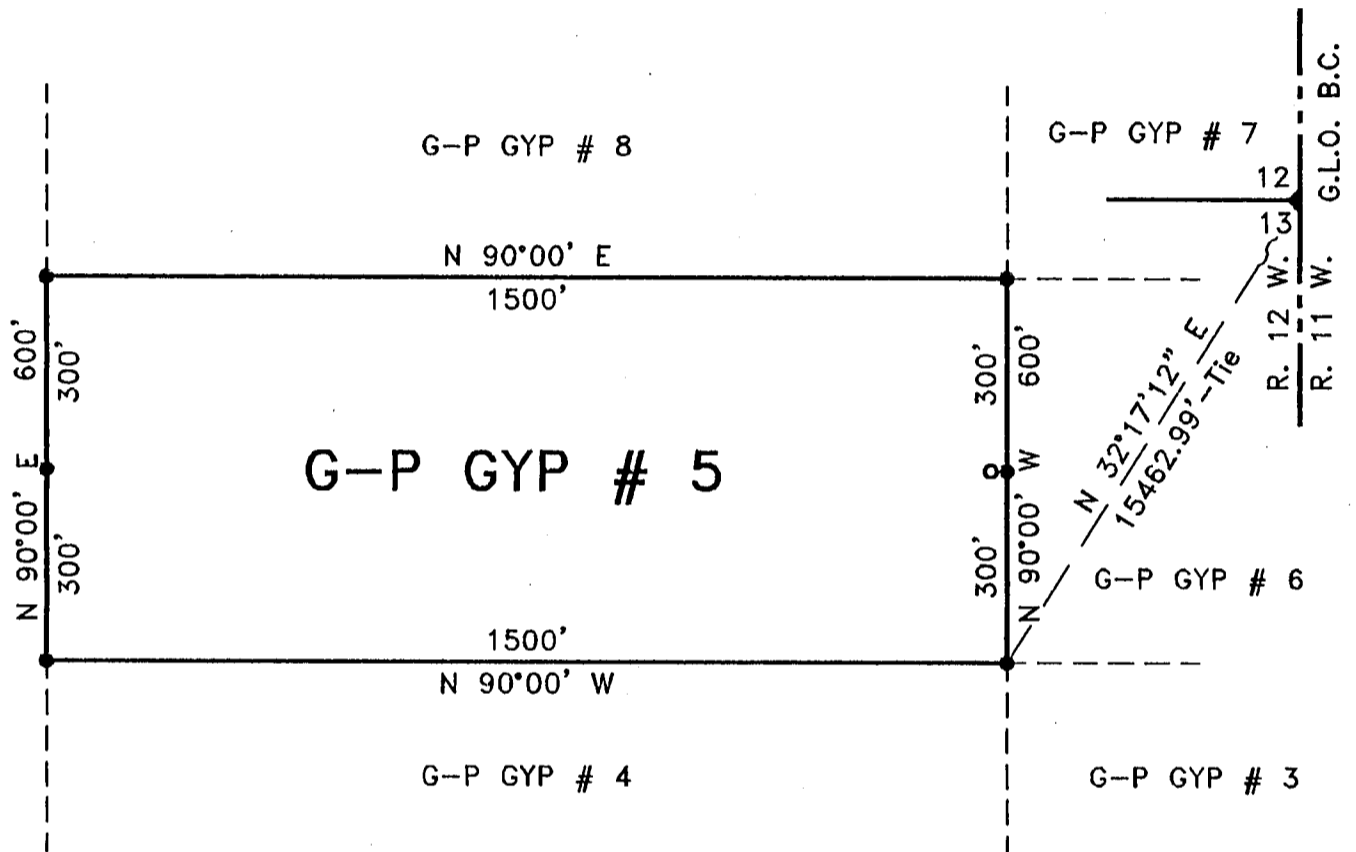
Spencer W. Hafen, Agent

A MC 352197

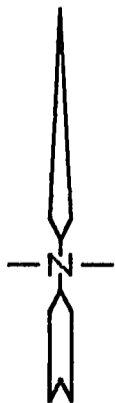
RECEIVED
B.L.M. AZ STATE OFFICE

1999 JUN 21 P 12: 46

PHOENIX, ARIZONA



301799 052102



0 300
Scale 1"=300'

LEGEND

- Set 5'x2"x2" wood post w/ metal tag.
- Set 5'x2"x2" wood post - Location Monument, all L.M.'s are set 25' from E.C..

Ariz-99
S. Hafen

**Lode Claim
G-P GYP # 5**

for
Georgia-Pacific
1401 Pier D. Street
Long Beach, CA 90802
Tel : 562-435-7094

Located within Sec. 23,
T. 40 N., R. 12 W., G.&S.R.M.
Mohave County, Arizona

CERTIFICATE OF LOCATION
(Lode Mining Claim)

RECEIVED
B.L.M. AZ STATE OFFICE
1999 JUN 21 P 2:46

The undersigned, having complied with the requirements of Title 30, United States Code, Section 30, and the local laws, customs and regulations of the State of Arizona, did on May 25, 1999 locate PHOENIX, ARIZONA this the G-P GYP No. 6 LODE MINING CLAIM upon a valuable mineral deposit containing Gypsum and other locateable minerals in a vein, or lode, situated in the Unknown Mining District, Mohave County, State of Arizona, being located in Section 23, Township 40 North, Range 12 West Gila and Salt River Meridian.

The Location Monument, upon with a copy of this Notice is posted, is situated 25 feet in an Westerly direction, and 1475 feet in a Easterly direction along the course of the vein, 300 feet on each side of the centerline of the vein, together with all dips, spurs, angles and variations.

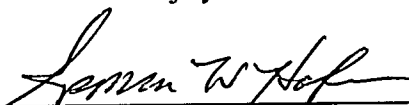
Beginning at the NE corner of this claim: Corner 1 of this Claim
Thence South a distance of 600 feet to Corner No. 2;
Thence West a distance of 1500 feet to Corner No. 3;
Thence North a distance of 600 feet to Corner No. 4;
Thence East a distance of 1500 feet to Corner No. 1.

All corners are marked with 5"x2"x2" Wooden Posts

The work of location consisted of making a map as provided in A.R.S. 27-201 through A.R.S. 27-210, inclusive.

Located by:

GEORGIA-PACIFIC
1401 Pier D. Street
Long Beach, CA 90802
Tel : 562-435-7094
Contact : Bob Shajary



Spencer W. Hafen, Agent

A MC 352193

RECEIVED
B.L.M. AZ STATE OFFICE

12
13
1999 JUN 21 P 12:46

G.O.B.C.
PHOENIX, ARIZONA

R. 12 W.
R. 11 W.

G-P GYP # 8

G-P GYP # 7

G-P GYP # 5

G-P GYP # 6

G-P GYP # 4

G-P GYP # 3

N 32°17'12" E
15462.99' - Tie

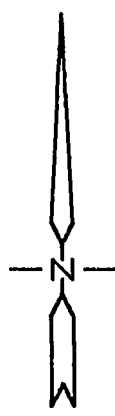
N 90°00' E
1500'

N 90°00' E
600'
300'

300'
600'
N 90°00' W

1500'
N 90°00' W

A MC 352193



0 300
Scale 1"=300'

LEGEND

- Set 5'x2"x2" wood post w/ metal tag.
- Set 5'x2"x2" wood post - Location Monument, all L.M.'s are set 25' from E.C..

Ariz-99
S. Hafen

**Lode Claim
G-P GYP # 6**

for
Georgia-Pacific
1401 Pier D. Street
Long Beach, CA 90802
Tel : 562-435-7094

Located within Sec. 23,
T. 40 N., R. 12 W., G.&S.R.M.
Mohave County, Arizona

CERTIFICATE OF LOCATION
(Lode Mining Claim)

RECEIVED
B.L.M. AZ STATE OFFICE

1999 JUN 21 P 12:46

The undersigned, having complied with the requirements of Title 30, United States Code, Section 30, and the local laws, customs and regulations of the State of Arizona, did on May 25, 1999 locate this the G-P GYP No. 7 LODE MINING CLAIM upon a valuable mineral deposit containing Gypsum and other locateable minerals in a vein, or lode, situated in the Unknown Mining District, Mohave County, State of Arizona, being located in Section 23, Township 40 North, Range 12 West Gila and Salt River Meridian.

The Location Monument, upon with a copy of this Notice is posted, is situated 25 feet in an Westerly direction, and 1475 feet in a Easterly direction along the course of the vein, 300 feet on each side of the centerline of the vein, together with all dips, spurs, angles and variations.

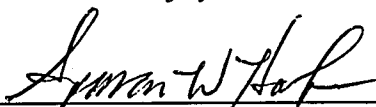
Beginning at the NE corner of this claim: Corner 1 of this Claim
Thence South a distance of 600 feet to Corner No. 2;
Thence West a distance of 1500 feet to Corner No. 3;
Thence North a distance of 600 feet to Corner No. 4;
Thence East a distance of 1500 feet to Corner No. 1.

All corners are marked with 5'x2"x2" Wooden Posts.

The work of location consisted of making a map as provided in A.R.S. 27-201 through A.R.S. 27-210, inclusive.

Located by:

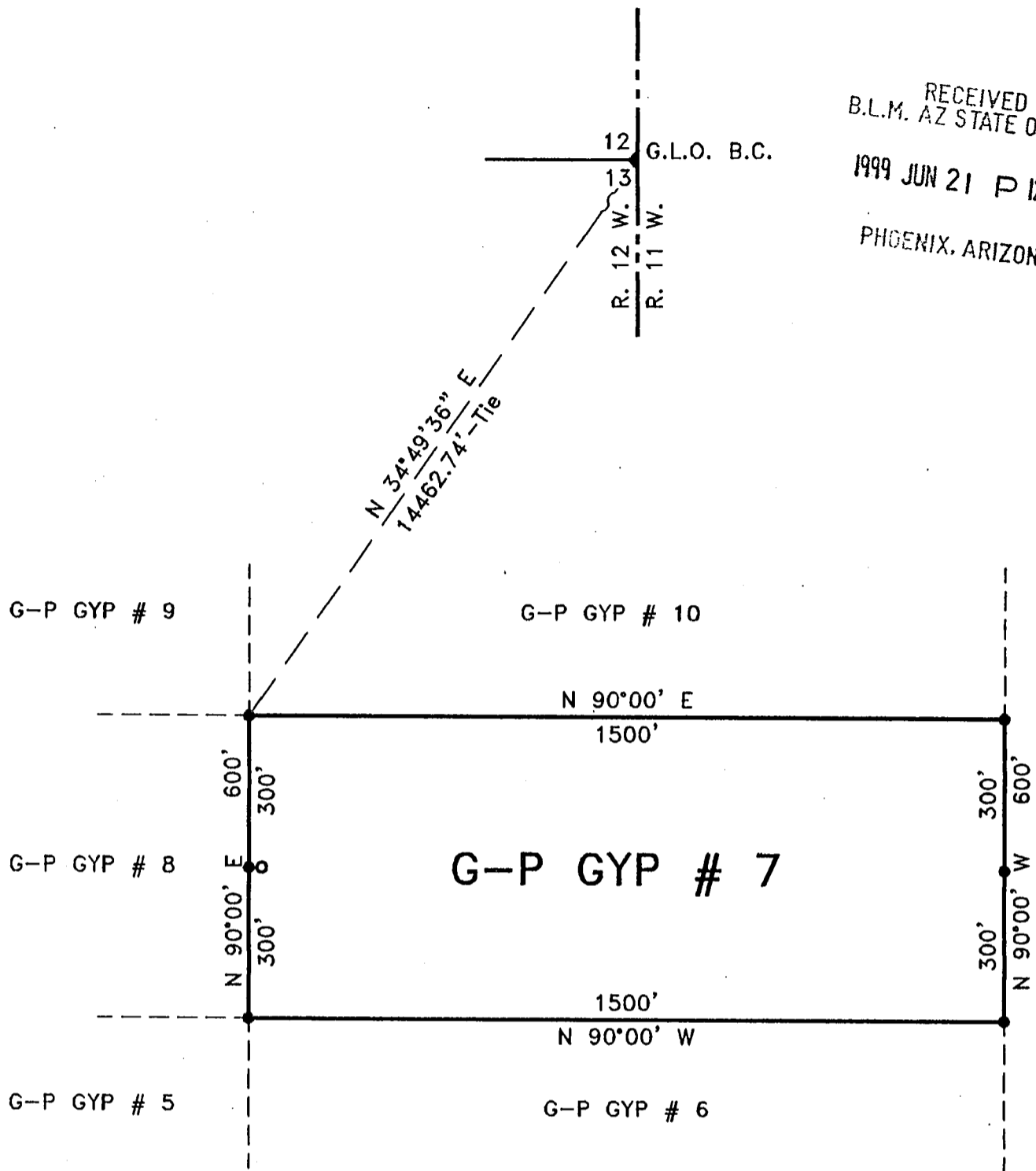
GEORGIA-PACIFIC
1401 Pier D. Street
Long Beach, CA 90802
Tel : 562-435-7094
Contact : Bob Shajary



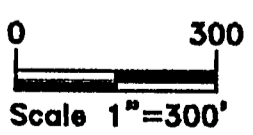
Spencer W. Hafen, Agent

W H C 352191

RECEIVED
 B.L.M. AZ STATE OFFICE
 1999 JUN 21 P 12:46
 PHOENIX, ARIZONA



AHC 352194



LEGEND

- Set 5'x2"x2" wood post w/ metal tag.
- Set 5'x2"x2" wood post - Location Monument, all L.M.'s are set 25' from E.C..

Ariz-99
 S. Hafen

Lode Claim
G-P GYP # 7
 for
Georgia-Pacific
 1401 Pier D. Street
 Long Beach, CA 90802
 Tel : 562-435-7094

Located within Sec. 23,
 T. 40 N., R. 12 W., G.&S.R.M.
 Mohave County, Arizona

CERTIFICATE OF LOCATION
(Lode Mining Claim)

RECEIVED
B.L.M. AZ STATE OFFICE

1999 JUN 21 P 12:46

The undersigned, having complied with the requirements of Title 30, United States Code, Section 30, and the local laws, customs and regulations of the State of Arizona, did on May 25, 1999 locate this the G-P GYP No. 8 LODE MINING CLAIM upon a valuable mineral deposit containing Gypsum and other locateable minerals in a vein, or lode, situated in the Unknown Mining District, Mohave County, State of Arizona, being located in Section 23, Township 40 North, Range 12 West Gila and Salt River Meridian.

The Location Monument, upon with a copy of this Notice is posted, is situated 25 feet in an Easterly direction, and 1475 feet in a Westerly direction along the course of the vein, 300 feet on each side of the centerline of the vein, together with all dips, spurs, angles and variations.

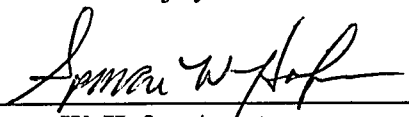
Beginning at the NE corner of this claim: Corner 1 of this Claim
Thence South a distance of 600 feet to Corner No. 2;
Thence West a distance of 1500 feet to Corner No. 3;
Thence North a distance of 600 feet to Corner No. 4;
Thence East a distance of 1500 feet to Corner No. 1.

All corners are marked with 5'x2"x2" Wooden Posts

The work of location consisted of making a map as provided in A.R.S. 27-201 through A.R.S. 27-210, inclusive.

Located by:

GEORGIA-PACIFIC
1401 Pier D. Street
Long Beach, CA 90802
Tel : 562-435-7094
Contact : Bob Shajary



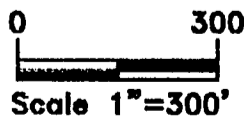
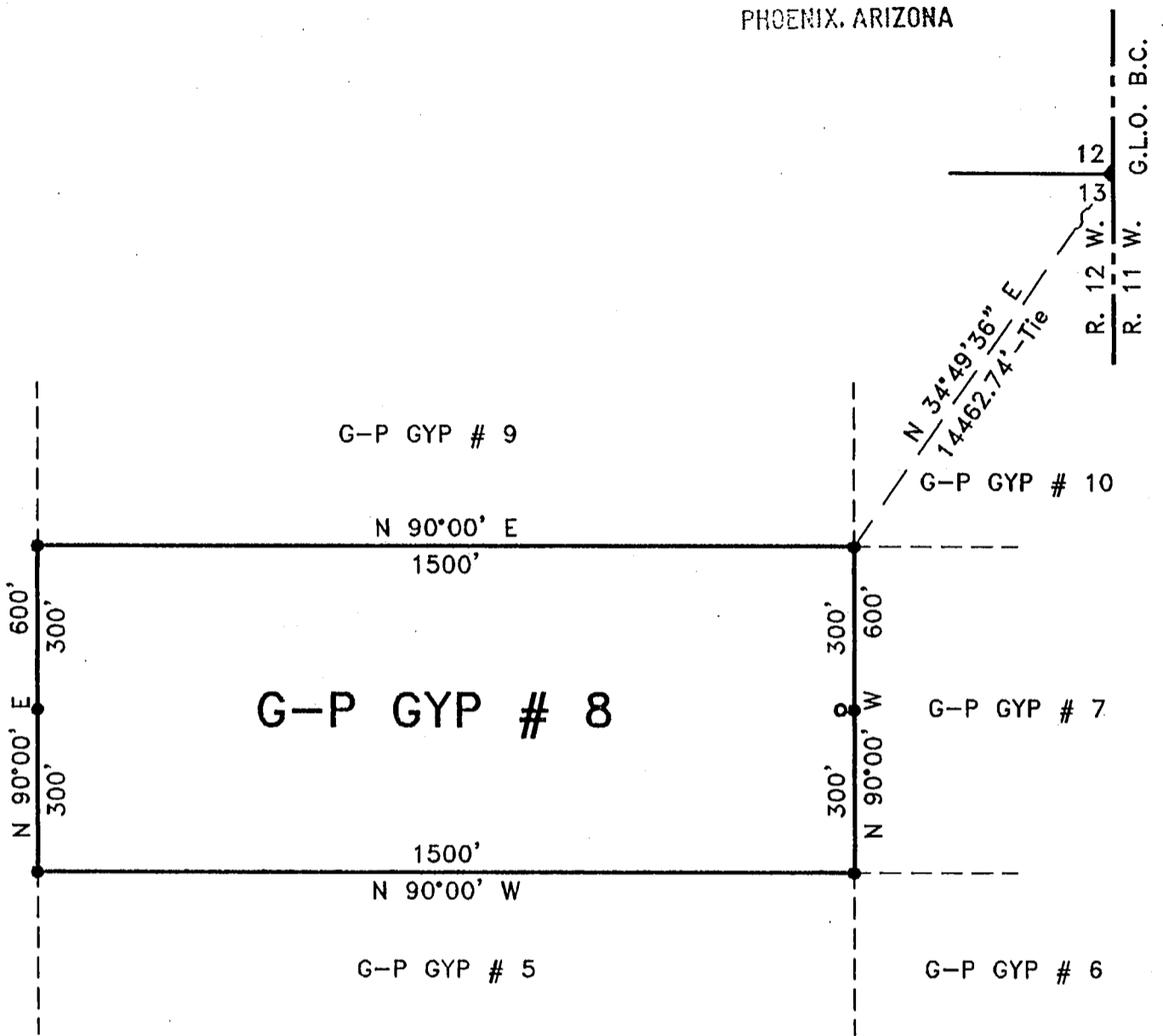
Spencer W. Hafen, Agent

A H C 352195

RECEIVED
B.L.M. AZ STATE OFFICE

1999 JUN 21 P 12:46

PHOENIX, ARIZONA



LEGEND

- Set 5'x2"x2" wood post w/ metal tag.
- Set 5'x2"x2" wood post - Location Monument, all L.M.'s are set 25' from E.C..

Ariz-99
S. Hafen

**Lode Claim
G-P GYP # 8**

for
Georgia-Pacific
1401 Pier D. Street
Long Beach, CA 90802
Tel : 562-435-7094

Located within Sec. 23,
T. 40 N., R. 12 W., G.&S.R.M.
Mohave County, Arizona

561299 04 3

**CERTIFICATE OF LOCATION
(Lode Mining Claim)**

RECEIVED
B.L.M. AZ STATE OFFICE
1999 JUN 21 12:46
PHOENIX, ARIZONA

The undersigned, having complied with the requirements of Title 30, United States Code, Section 30, and the local laws, customs and regulations of the State of Arizona, did on May 25, 1999 locate this the G-P GYP No. 9 LODE MINING CLAIM upon a valuable mineral deposit containing Gypsum and other locateable minerals in a vein, or lode, situated in the Unknown Mining District, Mohave County, State of Arizona, being located in Section 23, Township 40 North, Range 12 West Gila and Salt River Meridian.

The Location Monument, upon with a copy of this Notice is posted, is situated 25 feet in an Easterly direction, and 1475 feet in a Westerly direction along the course of the vein, 300 feet on each side of the centerline of the vein, together with all dips, spurs, angles and variations.

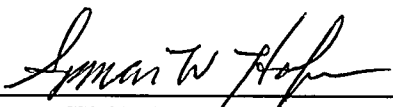
Beginning at the NE corner of this claim: Corner 1 of this Claim
Thence South a distance of 600 feet to Corner No. 2;
Thence West a distance of 1500 feet to Corner No. 3;
Thence North a distance of 600 feet to Corner No. 4;
Thence East a distance of 1500 feet to Corner No. 1.

All corners are marked with 5'x2"x2" Wooden Posts

The work of location consisted of making a map as provided in A.R.S. 27-201 through A.R.S. 27-210, inclusive.

Located by:

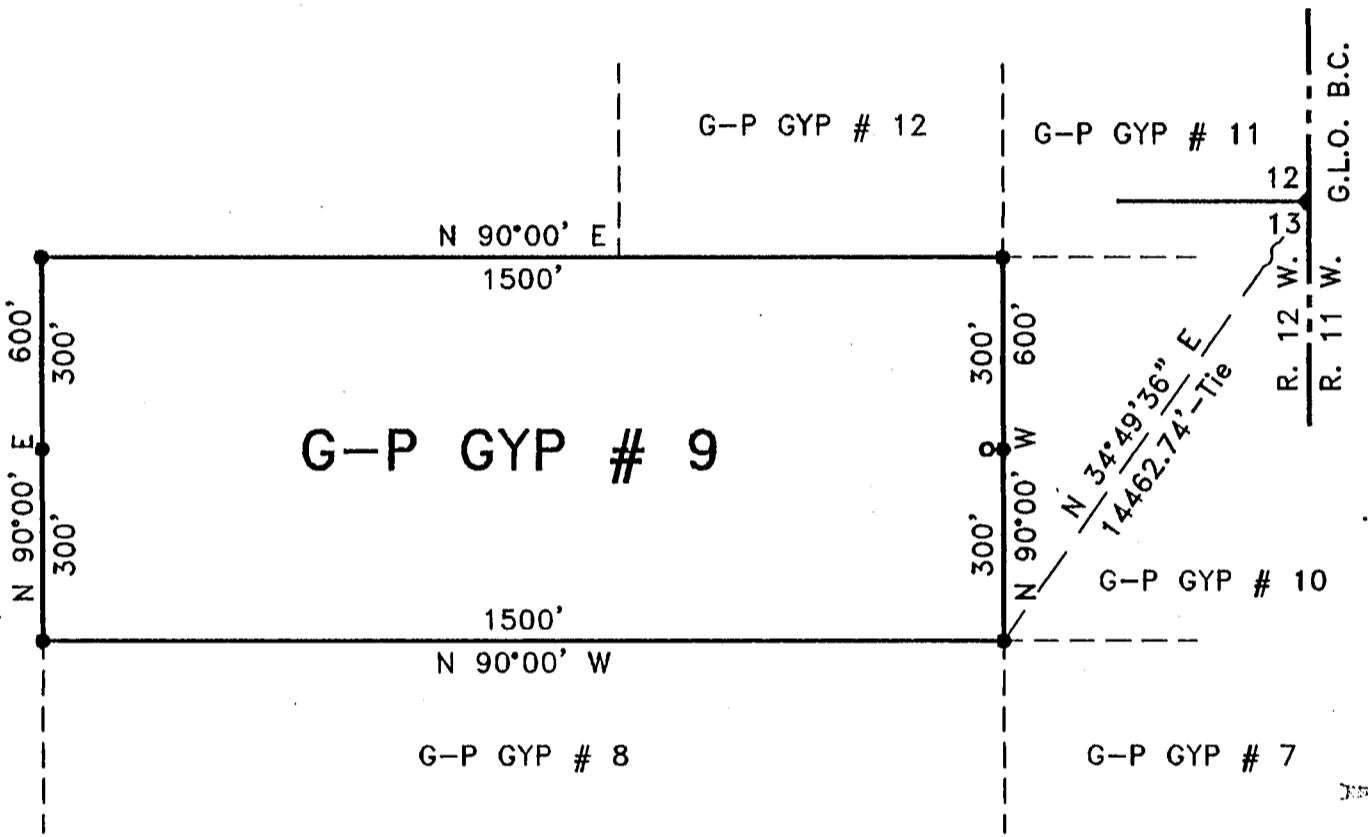
GEORGIA-PACIFIC
1401 Pier D. Street
Long Beach, CA 90802
Tel : 562-435-7094
Contact : Bob Shajary



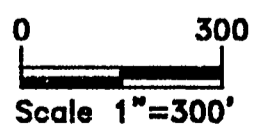
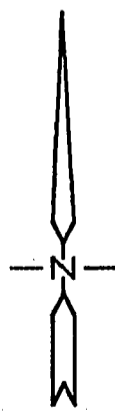
Spencer W. Hafen, Agent

1
MC
352196

RECEIVED
 B.L.M. AZ STATE OFFICE
 1999 JUN 21 P 12:46
 PHOENIX, ARIZONA



A MC 352196



LEGEND

- Set 5'x2"x2" wood post w/ metal tag.
- Set 5'x2"x2" wood post - Location Monument, all L.M.'s are set 25' from E.C..

Ariz-99
S. Hafen

Lode Claim
G-P GYP # 9
 for
Georgia-Pacific
 1401 Pier D. Street
 Long Beach, CA 90802
 Tel : 562-435-7094

Located within Sec. 23,
 T. 40 N., R. 12 W., G.&S.R.M.
 Mohave County, Arizona

CERTIFICATE OF LOCATION
(Lode Mining Claim)

RECEIVED
B.L.M. AZ STATE OFFICE

1999 JUN 21 P 12: 46

The undersigned, having complied with the requirements of Title 30, United States Code, Section 30, and the local laws, customs and regulations of the State of Arizona, did on May 25, 1999 locate this the G-P GYP No. 10 LODE MINING CLAIM upon a valuable mineral deposit containing Gypsum and other locateable minerals in a vein, or lode, situated in the Unknown Mining District, Mohave County, State of Arizona, being located in Section 23, Township 40 North, Range 12 West Gila and Salt River Meridian.

The Location Monument, upon with a copy of this Notice is posted, is situated 25 feet in an Westerly direction, and 1475 feet in a Easterly direction along the course of the vein, 300 feet on each side of the centerline of the vein, together with all dips, spurs, angles and variations.

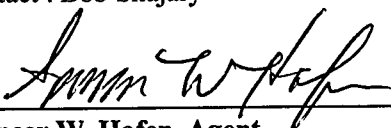
Beginning at the NE corner of this claim: Corner 1 of this Claim
Thence South a distance of 600 feet to Corner No. 2;
Thence West a distance of 1500 feet to Corner No. 3;
Thence North a distance of 600 feet to Corner No. 4;
Thence East a distance of 1500 feet to Corner No. 1.

All corners are marked with 5'x2"x2" Wooden Posts.

The work of location consisted of making a map as provided in A.R.S. 27-201 through A.R.S. 27-210, inclusive.

Located by:

GEORGIA-PACIFIC
1401 Pier D. Street
Long Beach, CA 90802
Tel : 562-435-7094
Contact : Bob Shajary



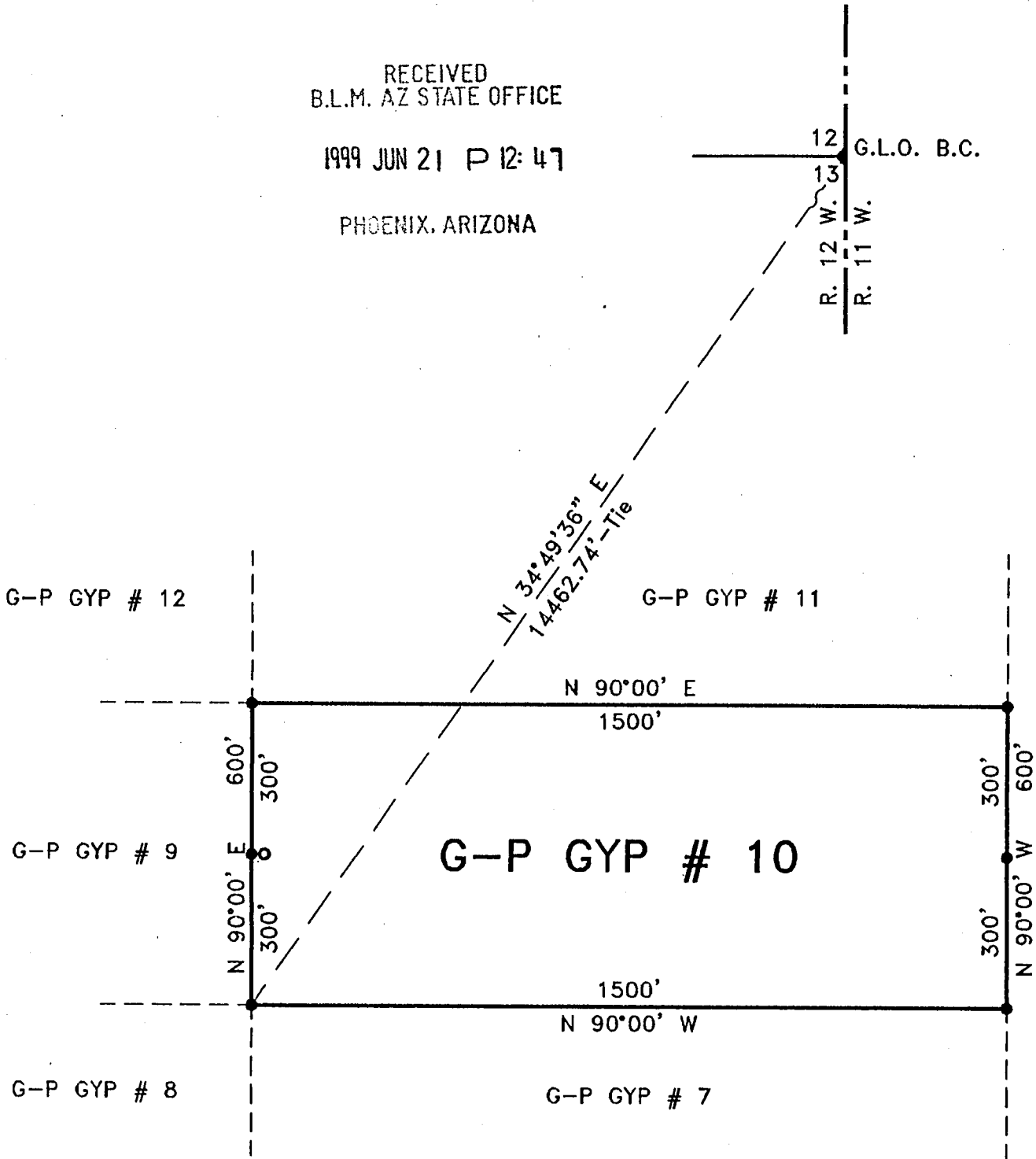
Spencer W. Hafen, Agent

MC 352197

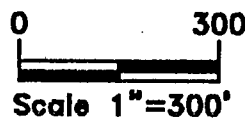
RECEIVED
B.L.M. AZ STATE OFFICE

1999 JUN 21 P 12:47

PHOENIX, ARIZONA



N AC 352197



LEGEND

- Set 5'x2"x2" wood post w/ metal tag.
- Set 5'x2"x2" wood post - Location Monument, all L.M.'s are set 25' from E.C..

Ariz-99
S. Hafen

**Lode Claim
G-P GYP # 10**

for
Georgia-Pacific
1401 Pier D. Street
Long Beach, CA 90802
Tel : 562-435-7094

Located within Sec. 23,
T. 40 N., R. 12 W., G.&S.R.M.
Mohave County, Arizona

CERTIFICATE OF LOCATION
(Lode Mining Claim)

RECEIVED
B.L.M. AZ STATE OFFICE
1999 JUN 21 P 12 47

The undersigned, having complied with the requirements of Title 30, United States Code, Section 30, and the local laws, customs and regulations of the State of Arizona, did on May 25, 1999 locate this the G-P GYP No. 11 LODE MINING CLAIM upon a valuable mineral deposit containing Gypsum and other locateable minerals in a vein, or lode, situated in the Unknown Mining District, Mohave County, State of Arizona, being located in Section 23, Township 40 North, Range 12 West Gila and Salt River Meridian.

The Location Monument, upon with a copy of this Notice is posted, is situated 25 feet in an Westerly direction, and 1475 feet in a Easterly direction along the course of the vein, 300 feet on each side of the centerline of the vein, together with all dips, spurs, angles and variations.

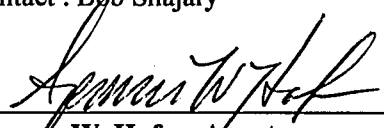
Beginning at the NE corner of this claim: Corner 1 of this Claim
Thence South a distance of 600 feet to Corner No. 2;
Thence West a distance of 1500 feet to Corner No. 3;
Thence North a distance of 600 feet to Corner No. 4;
Thence East a distance of 1500 feet to Corner No. 1.

All corners are marked with 5'x2"x2" Wooden Posts

The work of location consisted of making a map as provided in A.R.S. 27-201 through A.R.S. 27-210, inclusive.

Located by:

GEORGIA-PACIFIC
1401 Pier D. Street
Long Beach, CA 90802
Tel : 562-435-7094
Contact : Bob Shajary



Spencer W. Hafen, Agent

A H C 352198

RECEIVED
B.L.M. AZ STATE OFFICE

1999 JUN 21 P 12:47

PHOENIX, ARIZONA

12

13

G.L.O. B.C.

R. 12 W.

R. 11 W.

N 37° 44' 16" E
13495.09' - Tie

G-P GYP # 13

Sec. 14

G-P GYP # 12

Sec. 23

N 90°00' E

1500'

600'

300'

N 90°00' E

300'

G-P GYP # 11

300'

N 90°00' W

600'

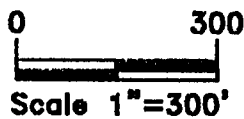
1500'

N 90°00' W

G-P GYP # 9

G-P GYP # 10

ARIZONA
352198



LEGEND

- Set 5'x2"x2" wood post w/ metal tag.
- Set 5'x2"x2" wood post - Location Monument, all L.M.'s are set 25' from E.C..

Ariz-99
S. Hafen

Lode Claim
G-P GYP # 11

for

Georgia-Pacific

1401 Pier D. Street
Long Beach, CA 90802
Tel : 562-435-7094

Located within Sec. 23,
T. 40 N., R. 12 W., G.&S.R.M.
Mohave County, Arizona

CERTIFICATE OF LOCATION
(Lode Mining Claim)

RECEIVED
B.L.M. AZ STATE OFFICE

1999 JUN 21 P 12: 17

The undersigned, having complied with the requirements of Title 30, United States Code, Section 30, and the local laws, customs and regulations of the State of Arizona, did on May 26, 1999 PHOENIX, ARIZONA locate this the G-P GYP No. 12 LODE MINING CLAIM upon a valuable mineral deposit containing Gypsum and other locateable minerals in a vein, or lode, situated in the Unknown Mining District, Mohave County, State of Arizona, being located in Section's 14 & 23, Township 40 North, Range 12 West Gila and Salt River Meridian.

The Location Monument, upon with a copy of this Notice is posted, is situated 25 feet in an Southerly direction, and 1475 feet in a Northerly direction along the course of the vein, 300 feet on each side of the centerline of the vein, together with all dips, spurs, angles and variations.


Beginning at the NE corner of this claim: Corner 1 of this Claim
Thence South a distance of 1500 feet to Corner No. 2;
Thence West a distance of 600 feet to Corner No. 3;
Thence North a distance of 1500 feet to Corner No. 4;
Thence East a distance of 600 feet to Corner No. 1.

All corners are marked with 5'x2"x2" Wooden Posts

The work of location consisted of making a map as provided in A.R.S. 27-201 through A.R.S. 27-210, inclusive.

Located by:

GEORGIA-PACIFIC
1401 Pier D. Street
Long Beach, CA 90802
Tel : 562-435-7094
Contact : Bob Shajary

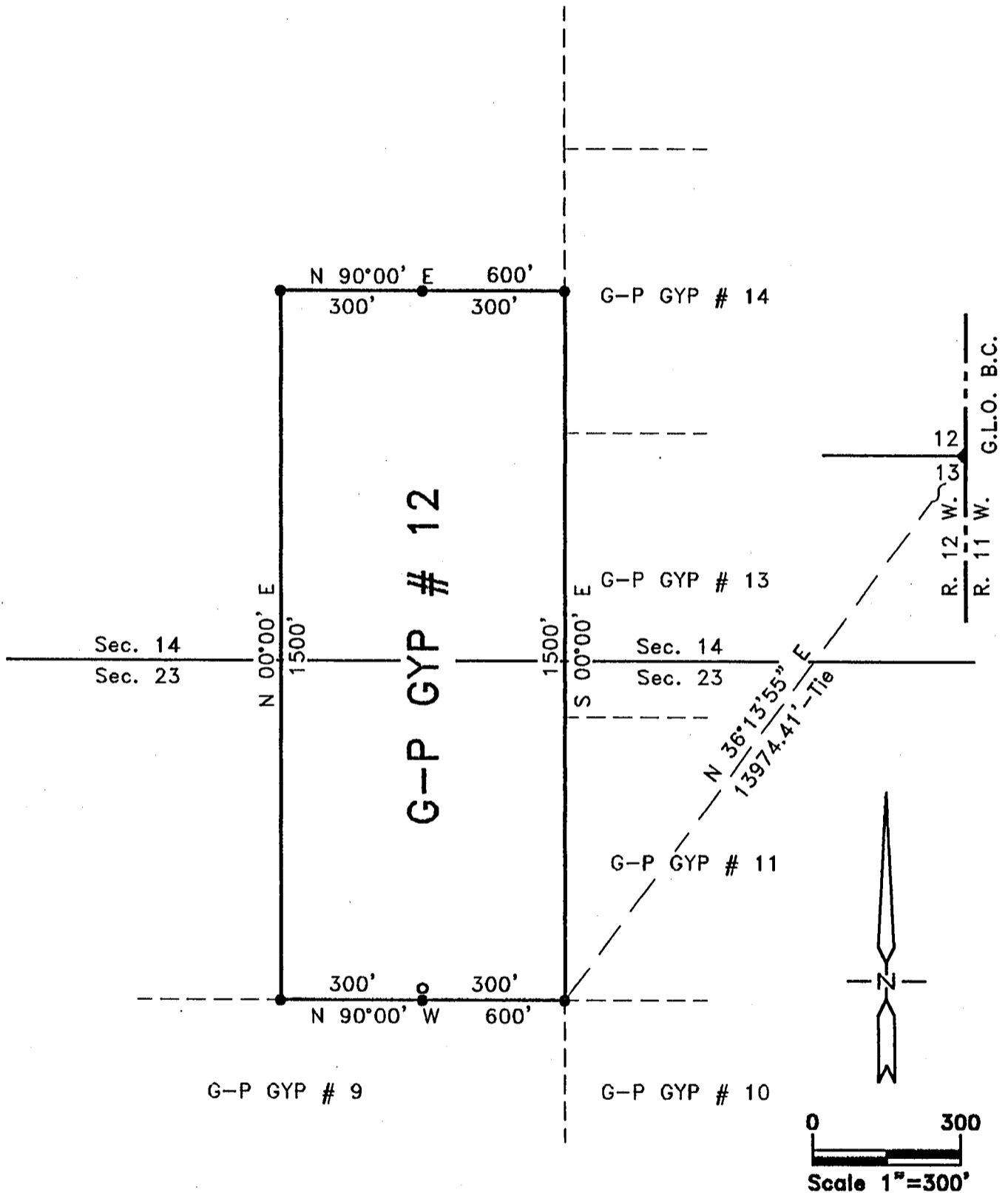

Spencer W. Hafen, Agent

A HC 352199

RECEIVED
B.L.M. AZ STATE OFFICE

1999 JUN 21 P 12:47

PHOENIX, ARIZONA



LEGEND

- Set 5'x2"x2" wood post w/ metal tag.
- Set 5'x2"x2" wood post - Location Monument, all L.M.'s are set 25' from E.C..

Ariz-99
S. Hafen

**Lode Claim
G-P GYP # 12**

for
Georgia-Pacific
1401 Pler D. Street
Long Beach, CA 90802
Tel : 562-435-7094

Located within Sec.'s 14 & 23,
T. 40 N., R. 12 W., G.&S.R.M.
Mohave County, Arizona

BB1752 31

CERTIFICATE OF LOCATION
(Lode Mining Claim)

RECEIVED
B.L.M. AZ STATE OFFICE

1999 JUN 21 12:4

The undersigned, having complied with the requirements of Title 30, United States Code, Section 30, and the local laws, customs and regulations of the State of Arizona, did on May 25, 1999 locate this the G-P GYP No. 13 LODE MINING CLAIM upon a valuable mineral deposit containing Gypsum and other locateable minerals in a vein, or lode, situated in the Unknown Mining District, Mohave County, State of Arizona, being located in Section's 14 & 23, Township 40 North, Range 12 West Gila and Salt River Meridian.

The Location Monument, upon with a copy of this Notice is posted, is situated 25 feet in an Westerly direction, and 1475 feet in a Easterly direction along the course of the vein, 300 feet on each side of the centerline of the vein, together with all dips, spurs, angles and variations.

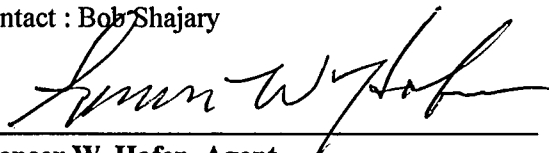
Beginning at the NE corner of this claim: Corner 1 of this Claim
Thence South a distance of 600 feet to Corner No. 2;
Thence West a distance of 1500 feet to Corner No. 3;
Thence North a distance of 600 feet to Corner No. 4;
Thence East a distance of 1500 feet to Corner No. 1.

All corners are marked with 5'x2"x2" Wooden Posts

The work of location consisted of making a map as provided in A.R.S. 27-201 through A.R.S. 27-210, inclusive.

Located by:

GEORGIA-PACIFIC
1401 Pier D. Street
Long Beach, CA 90802
Tel : 562-435-7094
Contact : Bob Shajary



Spencer W. Hafen, Agent

4 MC 352200

RECEIVED
 B.L.M. AZ STATE OFFICE
 1999 JUN 21 P 12:47

12 G.E.D. ARIZONA

13
 R. 12 W.
 R. 11 W.

N 37°44'16" E
 13495.09' - Tie

G-P GYP # 14

N 90°00' E
 1500'

G-P GYP # 13

Sec. 14

Sec. 23

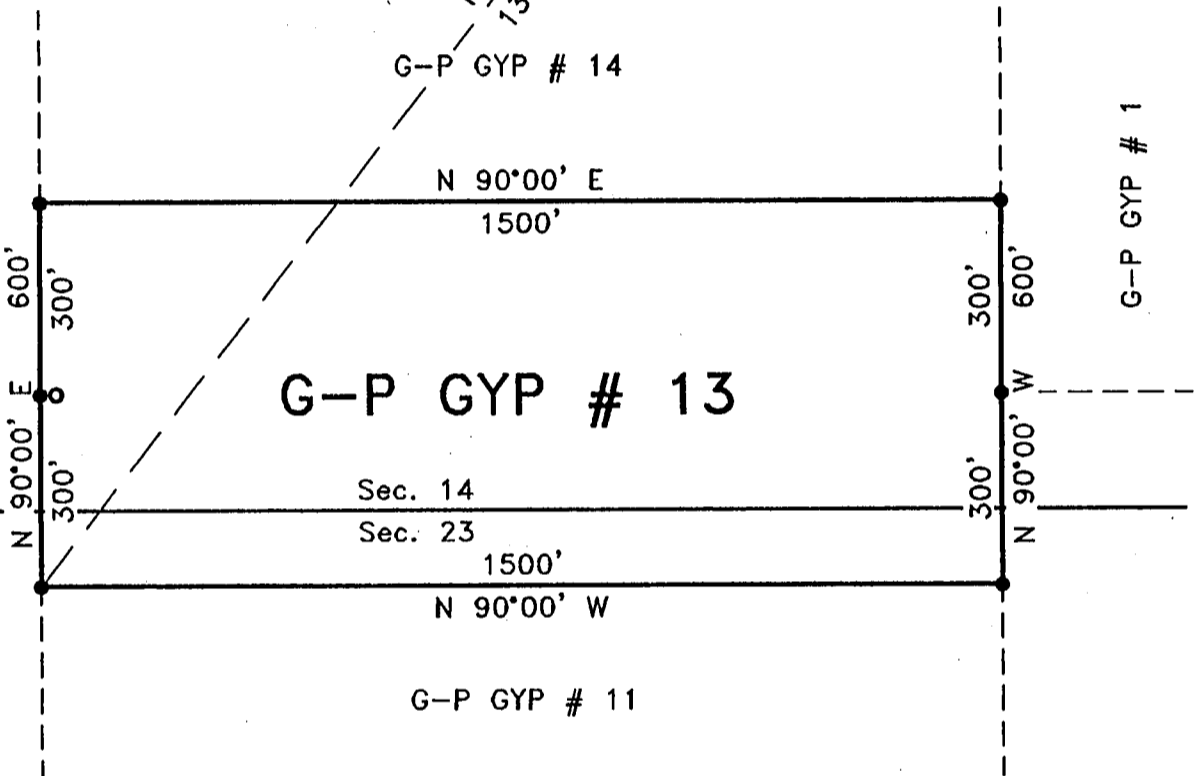
1500'

N 90°00' W

G-P GYP # 11

G-P GYP # 12

G-P GYP # 1



0 300
 Scale 1"=300'

LEGEND

- Set 5'x2"x2" wood post w/ metal tag.
- Set 5'x2"x2" wood post - Location Monument, all L.M.'s are set 25' from E.C..

Ariz-99
 S. Hafen

Lode Claim
G-P GYP # 13

for
Georgia-Pacific
 1401 Pier D. Street
 Long Beach, CA 90802
 Tel : 562-435-7094

Located within Sec.'s 14 & 23,
 T. 40 N., R. 12 W., G.&S.R.M.
 Mohave County, Arizona

007299

CERTIFICATE OF LOCATION
(Lode Mining Claim)

RECEIVED
B.L.M. AZ STATE OFFICE

1999 JUN 21 P 12: 47

The undersigned, having complied with the requirements of Title 30, United States Code, Section 30, and the local laws, customs and regulations of the State of Arizona, did on May 25, 1999 locate this the G-P GYP No. 14 LODE MINING CLAIM upon a valuable mineral deposit containing Gypsum and other locateable minerals in a vein, or lode, situated in the Unknown Mining District, Mohave County, State of Arizona, being located in Section 14, Township 40 North, Range 12 West Gila and Salt River Meridian.

The Location Monument, upon with a copy of this Notice is posted, is situated 25 feet in an Westerly direction, and 1475 feet in a Easterly direction along the course of the vein, 300 feet on each side of the centerline of the vein, together with all dips, spurs, angles and variations.


Beginning at the NE corner of this claim: Corner 1 of this Claim
Thence South a distance of 600 feet to Corner No. 2;
Thence West a distance of 1500 feet to Corner No. 3;
Thence North a distance of 600 feet to Corner No. 4;
Thence East a distance of 1500 feet to Corner No. 1.

All corners are marked with 5'x2"x2" Wooden Posts

The work of location consisted of making a map as provided in A.R.S. 27-201 through A.R.S. 27-210, inclusive.

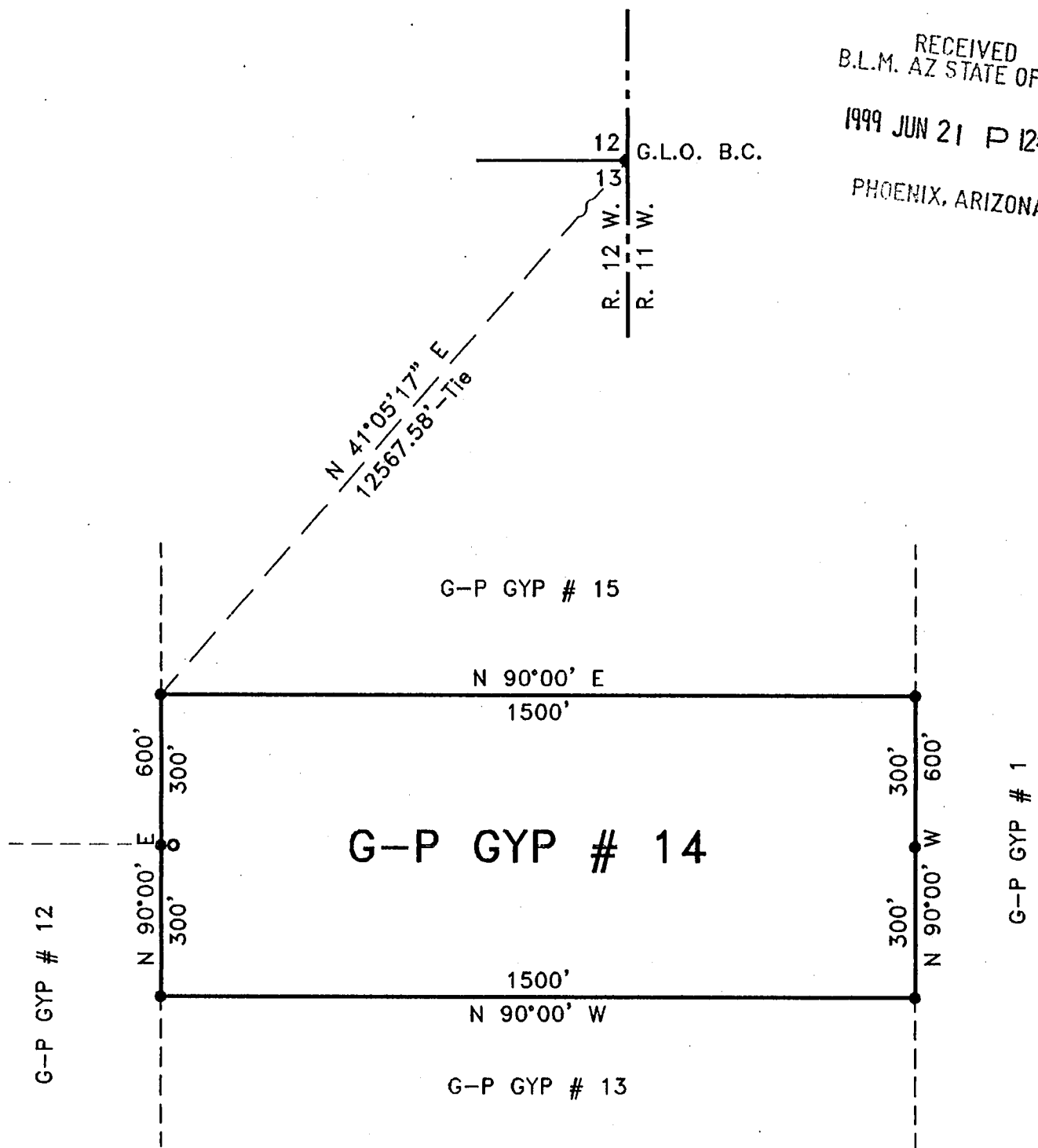
Located by:

GEORGIA-PACIFIC
1401 Pier D. Street
Long Beach, CA 90802
Tel : 562-435-7094
Contact : Bob Shajary


Spencer W. Hafen, Agent

1
10
00
2599901

RECEIVED
 B.L.M. AZ STATE OFFICE
 1999 JUN 21 P 12:47
 PHOENIX, ARIZONA



7 MC 352201

LEGEND

- Set 5'x2"x2" wood post w/ metal tag.
- Set 5'x2"x2" wood post - Location Monument, all L.M.'s are set 25' from E.C..

Ariz-99
 S. Hafen

Lode Claim
G-P GYP # 14
 for
Georgia-Pacific
 1401 Pier D. Street
 Long Beach, CA 90802
 Tel : 562-435-7094
 Located within Sec. 14
 T. 40 N., R. 12 W., G.&S.R.M.
 Mohave County, Arizona

CERTIFICATE OF LOCATION
(Lode Mining Claim)

RECEIVED
B.L.M. AZ STATE OFFICE

1999 JUN 21 P 12: 47

The undersigned, having complied with the requirements of Title 30, United States Code, Section 30, and the local laws, customs and regulations of the State of Arizona, did on May 26, 1999 locate this the G-P GYP No. 15 LODE MINING CLAIM upon a valuable mineral deposit containing Gypsum and other locateable minerals in a vein, or lode, situated in the Unknown Mining District, Mohave County, State of Arizona, being located in Section 14, Township 40 North, Range 12 West Gila and Salt River Meridian.

The Location Monument, upon with a copy of this Notice is posted, is situated 25 feet in an Easterly direction, and 1475 feet in a Westerly direction along the course of the vein, 300 feet on each side of the centerline of the vein, together with all dips, spurs, angles and variations.


Beginning at the NE corner of this claim: Corner 1 of this Claim
Thence South a distance of 600 feet to Corner No. 2;
Thence West a distance of 1500 feet to Corner No. 3;
Thence North a distance of 600 feet to Corner No. 4;
Thence East a distance of 1500 feet to Corner No. 1.

All corners are marked with 5'x2"x2" Wooden Posts

The work of location consisted of making a map as provided in A.R.S. 27-201 through A.R.S. 27-210, inclusive.

Located by:

GEORGIA-PACIFIC
1401 Pier D. Street
Long Beach, CA 90802
Tel : 562-435-7094
Contact : Bob Shajary


Spencer W. Haf, Agent

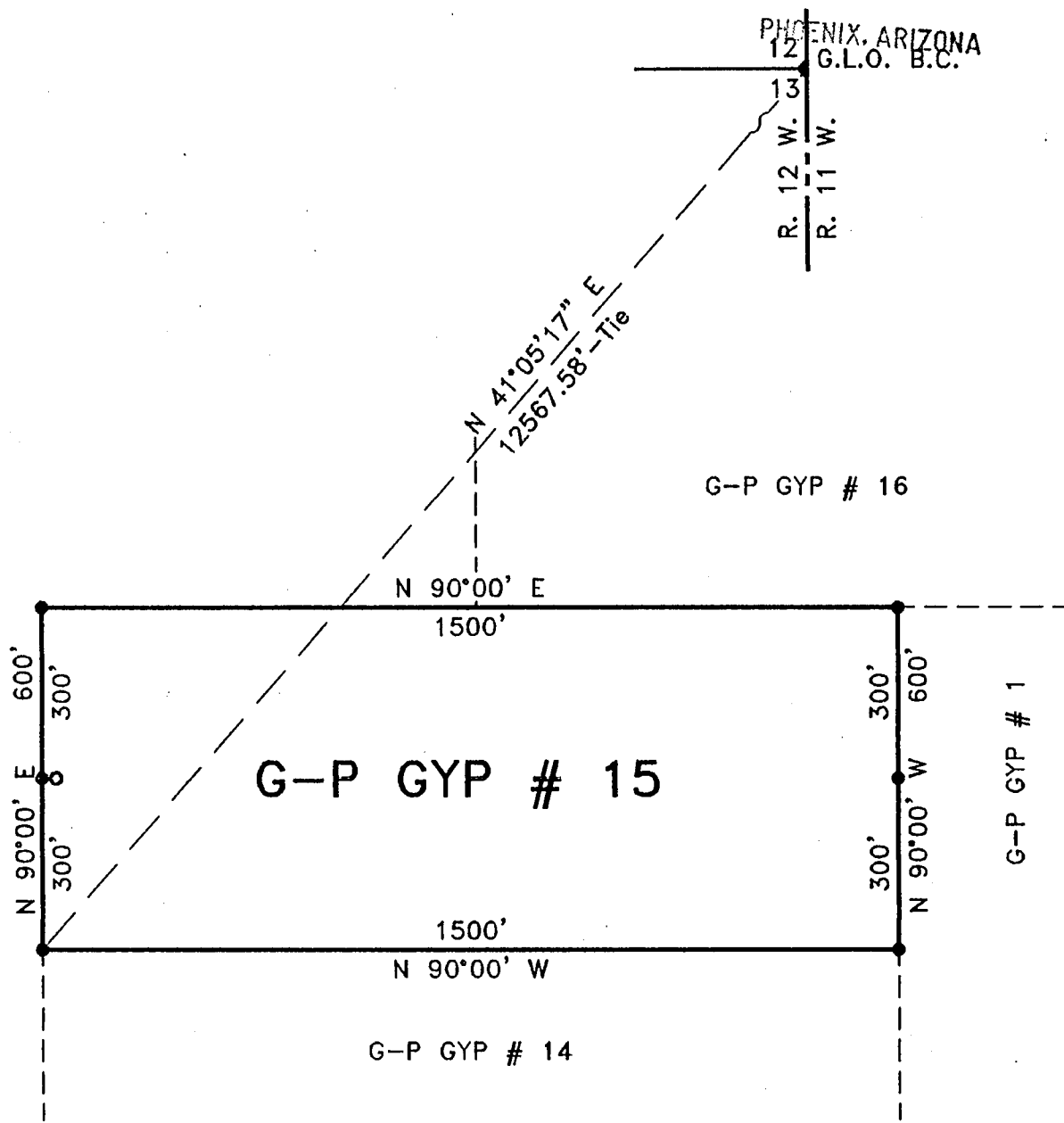
E HC 357202

RECEIVED
B.L.M. AZ STATE OFFICE

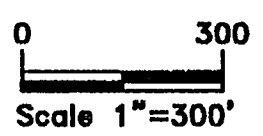

1999 JUN 21 P 12:47

PHOENIX, ARIZONA
12 G.L.O. B.C.

13
R. 12 W.
R. 11 W.



40 352202



LEGEND

- Set 5'x2"x2" wood post w/ metal tag.
- Set 5'x2"x2" wood post - Location Monument, all L.M.'s are set 25' from E.C..

Ariz-99
S. Hafen

Lode Claim
G-P GYP # 15
for
Georgia-Pacific
1401 Pier D. Street
Long Beach, CA 90802
Tel : 562-435-7094

Located within Sec. 14,
T. 40 N., R. 12 W., G.&S.R.M.
Mohave County, Arizona

CERTIFICATE OF LOCATION
(Lode Mining Claim)

RECEIVED
B.L.M. AZ STATE OFFICE

1999 JUN 21 P 12: 4

The undersigned, having complied with the requirements of Title 30, United States Code, Section 30, and the local laws, customs and regulations of the State of Arizona, did on May 27, 1999 ^{PHOENIX, ARIZONA} locate this the G-P GYP No. 16 LODE MINING CLAIM upon a valuable mineral deposit containing Gypsum and other locateable minerals in a vein, or lode, situated in the Unknown Mining District, Mohave County, State of Arizona, being located in Section 14, Township 40 North, Range 12 West Gila and Salt River Meridian.

The Location Monument, upon with a copy of this Notice is posted, is situated 25 feet in an Easterly direction, and 1475 feet in a Westerly direction along the course of the vein, 300 feet on each side of the centerline of the vein, together with all dips, spurs, angles and variations.

Beginning at the NE corner of this claim: Corner 1 of this Claim


Thence South a distance of 600 feet to Corner No. 2;
Thence West a distance of 1500 feet to Corner No. 3;
Thence North a distance of 600 feet to Corner No. 4;
Thence East a distance of 1500 feet to Corner No. 1.

All corners are marked with 5'x2"x2" Wooden Posts

The work of location consisted of making a map as provided in A.R.S. 27-201 through A.R.S. 27-210, inclusive.

Located by:

GEORGIA-PACIFIC
1401 Pier D. Street
Long Beach, CA 90802
Tel : 562-435-7094
Contact : Bob Shajary



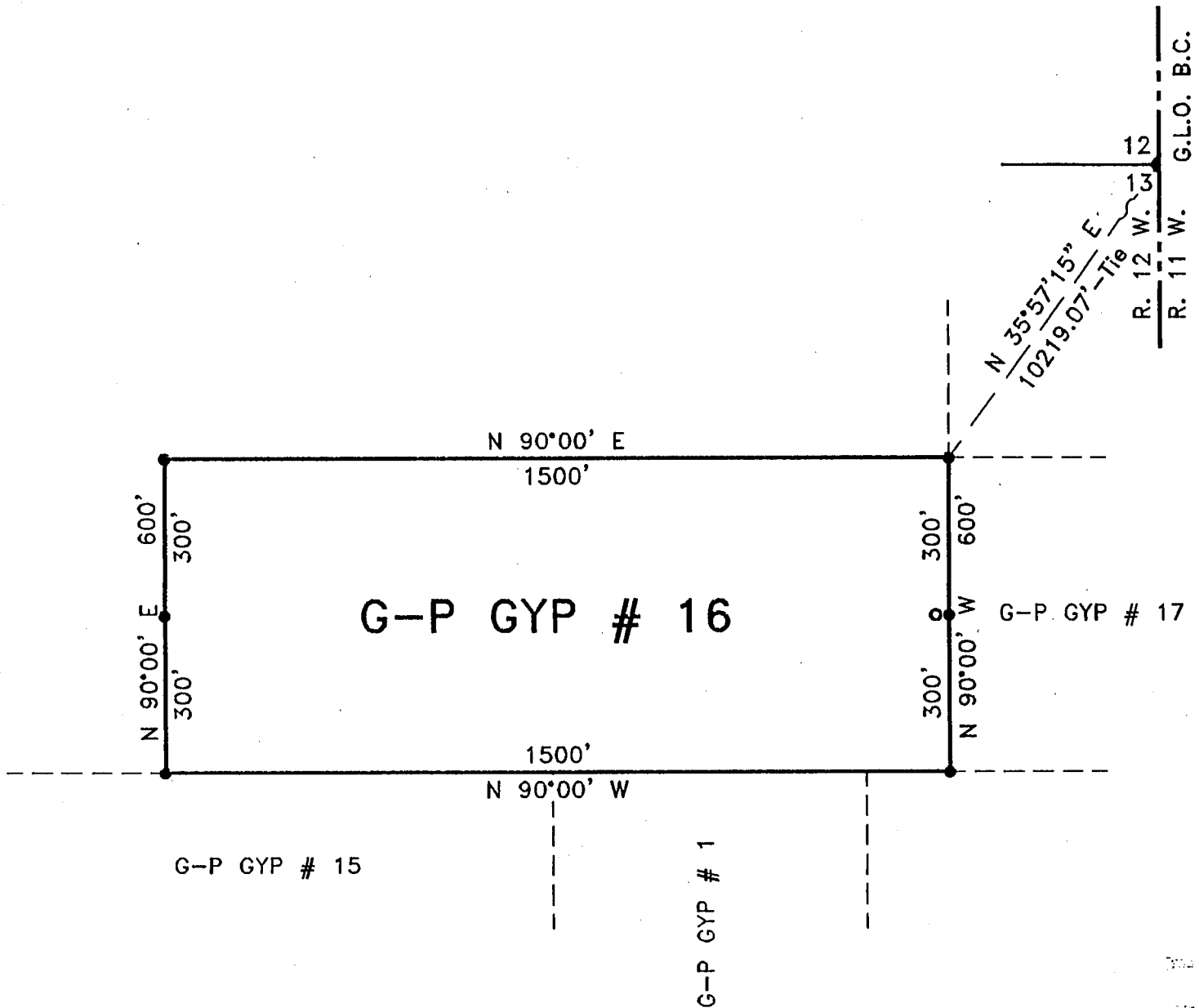
Spencer W. Hafen, Agent

A H C 352203

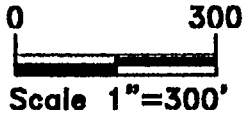
RECEIVED
B.L.M. AZ STATE OFFICE

1999 JUN 21 P 12:47

PHOENIX, ARIZONA



1 MC 352203



LEGEND

- Set 5'x2"x2" wood post w/ metal tag.
- Set 5'x2"x2" wood post - Location Monument, all L.M.'s are set 25' from E.C..

Ariz-99
S. Hafen

**Lode Claim
G-P GYP # 16**

for
Georgia-Pacific
1401 Pier D. Street
Long Beach, CA 90802
Tel : 562-435-7094

Located within Sec. 14,
T. 40 N., R. 12 W., G.&S.R.M.
Mohave County, Arizona

CERTIFICATE OF LOCATION
(Lode Mining Claim)

RECEIVED
B.L.M. AZ STATE OFFICE

1999 JUN 21 P 12:47

The undersigned, having complied with the requirements of Title 30, United States Code, Section 30, and the local laws, customs and regulations of the State of Arizona, did on May 27, 1999 PHOENIX ARIZONA this the G-P GYP No. 17 LODE MINING CLAIM upon a valuable mineral deposit containing Gypsum and other locateable minerals in a vein, or lode, situated in the Unknown Mining District, Mohave County, State of Arizona, being located in Section's 13 & 14, Township 40 North, Range 12 West Gila and Salt River Meridian.

The Location Monument, upon with a copy of this Notice is posted, is situated 25 feet in an Westerly direction, and 1475 feet in a Easterly direction along the course of the vein, 300 feet on each side of the centerline of the vein, together with all dips, spurs, angles and variations.


Beginning at the NE corner of this claim: Corner 1 of this Claim
Thence South a distance of 600 feet to Corner No. 2;
Thence West a distance of 1500 feet to Corner No. 3;
Thence North a distance of 600 feet to Corner No. 4;
Thence East a distance of 1500 feet to Corner No. 1.

All corners are marked with 5'x2"x2" Wooden Posts

The work of location consisted of making a map as provided in A.R.S. 27-201 through A.R.S. 27-210, inclusive.

Located by:

GEORGIA-PACIFIC
1401 Pier D. Street
Long Beach, CA 90802
Tel : 562-435-7094
Contact : Bob Shajary

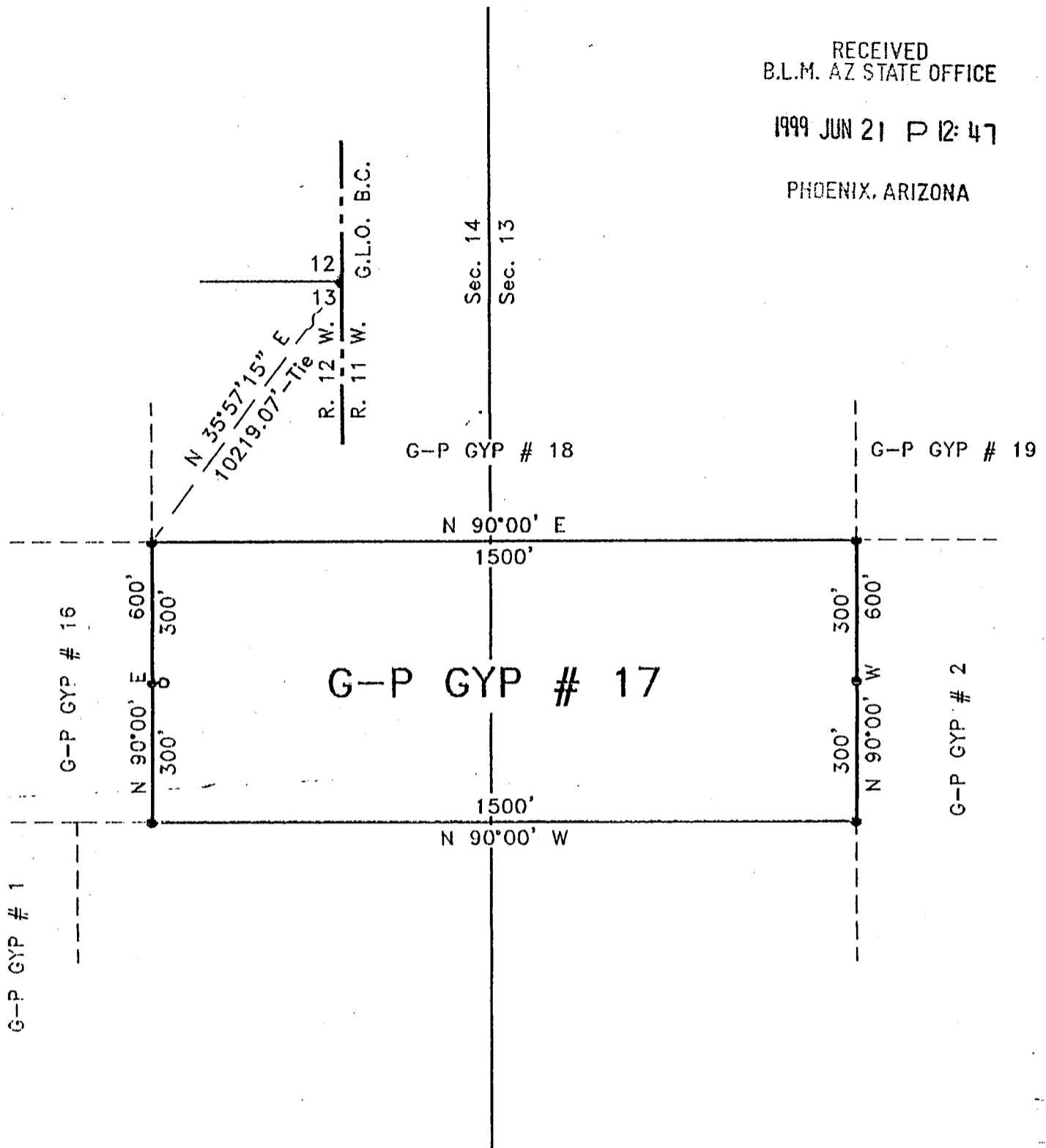

Spencer W. Hafen, Agent

AR MC 357207

RECEIVED
B.L.M. AZ STATE OFFICE

1999 JUN 21 P 12:47

PHOENIX, ARIZONA



G-P GYP # 1

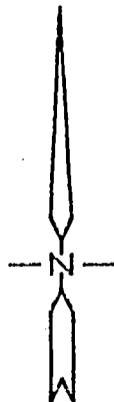
G-P GYP # 16

G-P GYP # 17

G-P GYP # 18

G-P GYP # 19

G-P GYP # 2



LEGEND

- Set 5'x2"x2" wood post w/ metal tag.
- o Set 5'x2"x2" wood post -- Location Monument, all L.M.'s are set 25' from E.C..

Ariz-99
S. Hafen

Lode Claim
G-P GYP # 17

for

Georgia-Pacific

1401 Pier D. Street
Long Beach, CA 90802
Tel : 562-435-7094

Located within Sec.'s 13 & 14,
T. 40 N., R. 12 W., G.&S.R.M.
Mohave County, Arizona

7022204

||

CERTIFICATE OF LOCATION
(Lode Mining Claim)

RECEIVED
B.L.M. AZ STATE OFFICE

1999 JUN 21 P 12: 7

The undersigned, having complied with the requirements of Title 30, United States Code, Section 30, and the local laws, customs and regulations of the State of Arizona, did on May 27, 1999 locate PRUEIA, ARIZONA this the G-P GYP No. 18 LODE MINING CLAIM upon a valuable mineral deposit containing Gypsum and other locateable minerals in a vein, or lode, situated in the Unknown Mining District, Mohave County, State of Arizona, being located in Section's 13 & 14, Township 40 North, Range 12 West Gila and Salt River Meridian.

The Location Monument, upon with a copy of this Notice is posted, is situated 25 feet in an Westerly direction, and 1475 feet in a Easterly direction along the course of the vein, 300 feet on each side of the centerline of the vein, together with all dips, spurs, angles and variations.

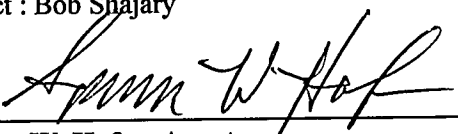
Beginning at the NE corner of this claim: Corner 1 of this Claim
Thence South a distance of 600 feet to Corner No. 2;
Thence West a distance of 1500 feet to Corner No. 3;
Thence North a distance of 600 feet to Corner No. 4;
Thence East a distance of 1500 feet to Corner No. 1.

All corners are marked with 5'x2"x2" Wooden Posts

The work of location consisted of making a map as provided in A.R.S. 27-201 through A.R.S. 27-210, inclusive.

Located by:

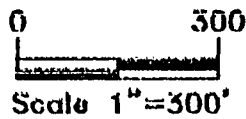
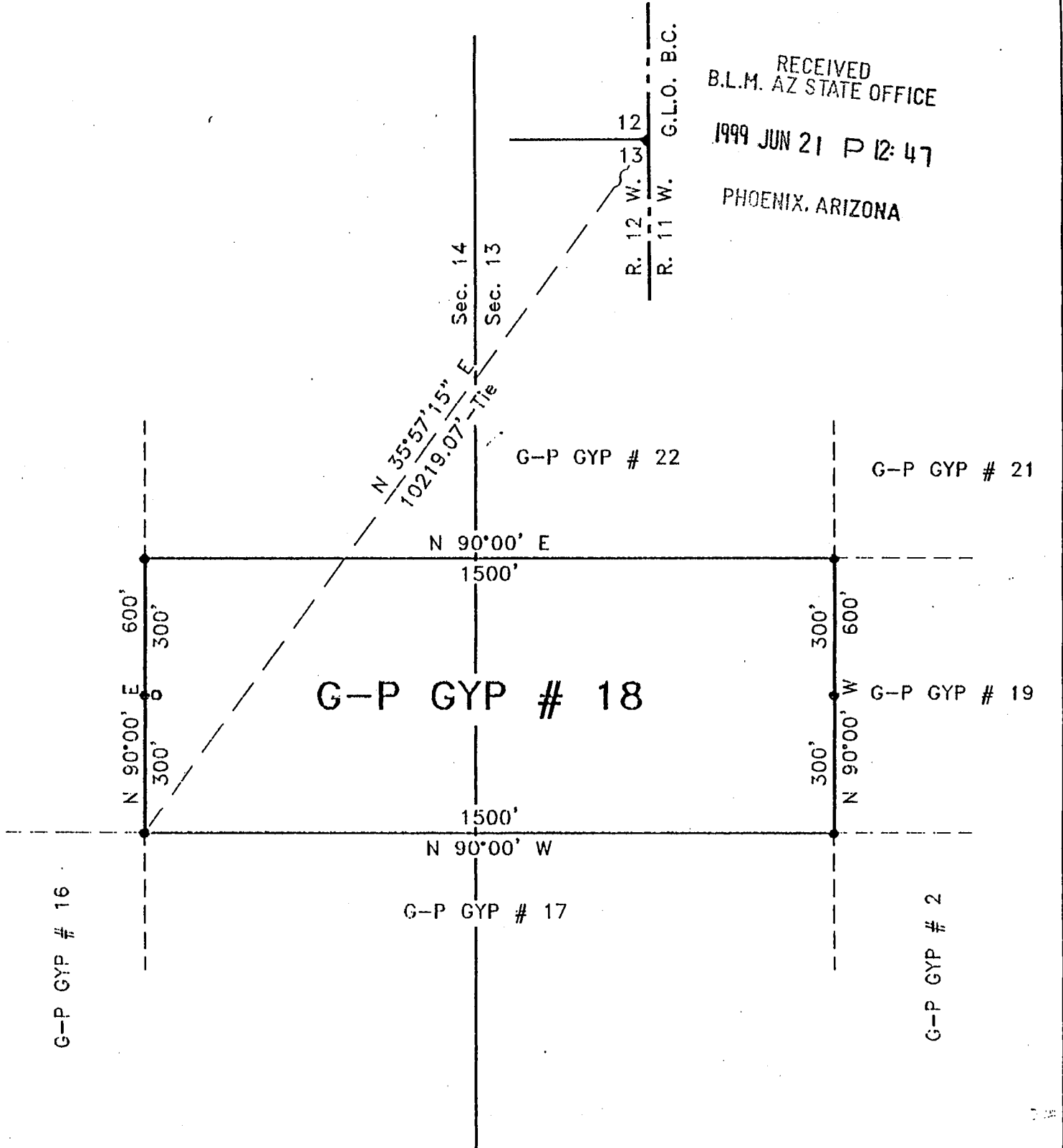
GEORGIA-PACIFIC
1401 Pier D. Street
Long Beach, CA 90802
Tel : 562-435-7094
Contact : Bob Shajary



Spencer W. Hafen, Agent

MHC 352205

RECEIVED
 B.L.M. AZ STATE OFFICE
 1999 JUN 21 P 12:47
 PHOENIX, ARIZONA



LEGEND

- Set 5'x2"x2" wood post w/ metal tag.
- Set 5'x2"x2" wood post - Location Monument, all L.M.'s are set 25' from E.C..

Ariz--99
 S. Hafen

Lode Claim
G-P GYP # 18
 for
Georgia-Pacific
 1401 Pier D. Street
 Long Beach, CA 90802
 Tel : 562-435-7094

Located within Sec.'s 13 & 14,
 T. 40 N., R. 12 W., G.&S.R.M.
 Mohave County, Arizona

907755 JW W

CERTIFICATE OF LOCATION
(Lode Mining Claim)

RECEIVED
B.L.M. AZ STATE OFFICE

1999 JUN 21 P 12: 47

The undersigned, having complied with the requirements of Title 30, United States Code, Section 30, and the local laws, customs and regulations of the State of Arizona, did on May 27, 1999 locate this the G-P GYP No. 19 LODE MINING CLAIM upon a valuable mineral deposit containing Gypsum and other locateable minerals in a vein, or lode, situated in the Unknown Mining District, Mohave County, State of Arizona, being located in Section 13, Township 40 North, Range 12 West Gila and Salt River Meridian.

The Location Monument, upon with a copy of this Notice is posted, is situated 25 feet in an Westerly direction, and 1475 feet in a Easterly direction along the course of the vein, 300 feet on each side of the centerline of the vein, together with all dips, spurs, angles and variations.

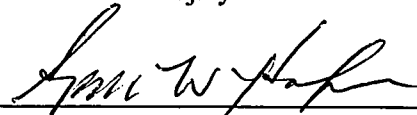
Beginning at the NE corner of this claim: Corner 1 of this Claim
Thence South a distance of 600 feet to Corner No. 2;
Thence West a distance of 1500 feet to Corner No. 3;
Thence North a distance of 600 feet to Corner No. 4;
Thence East a distance of 1500 feet to Corner No. 1.

All corners are marked with 5'x2"x2" Wooden Posts.

The work of location consisted of making a map as provided in A.R.S. 27-201 through A.R.S. 27-210, inclusive.

Located by:

GEORGIA-PACIFIC
1401 Pier D. Street
Long Beach, CA 90802
Tel : 562-435-7094
Contact : Bob Shajary



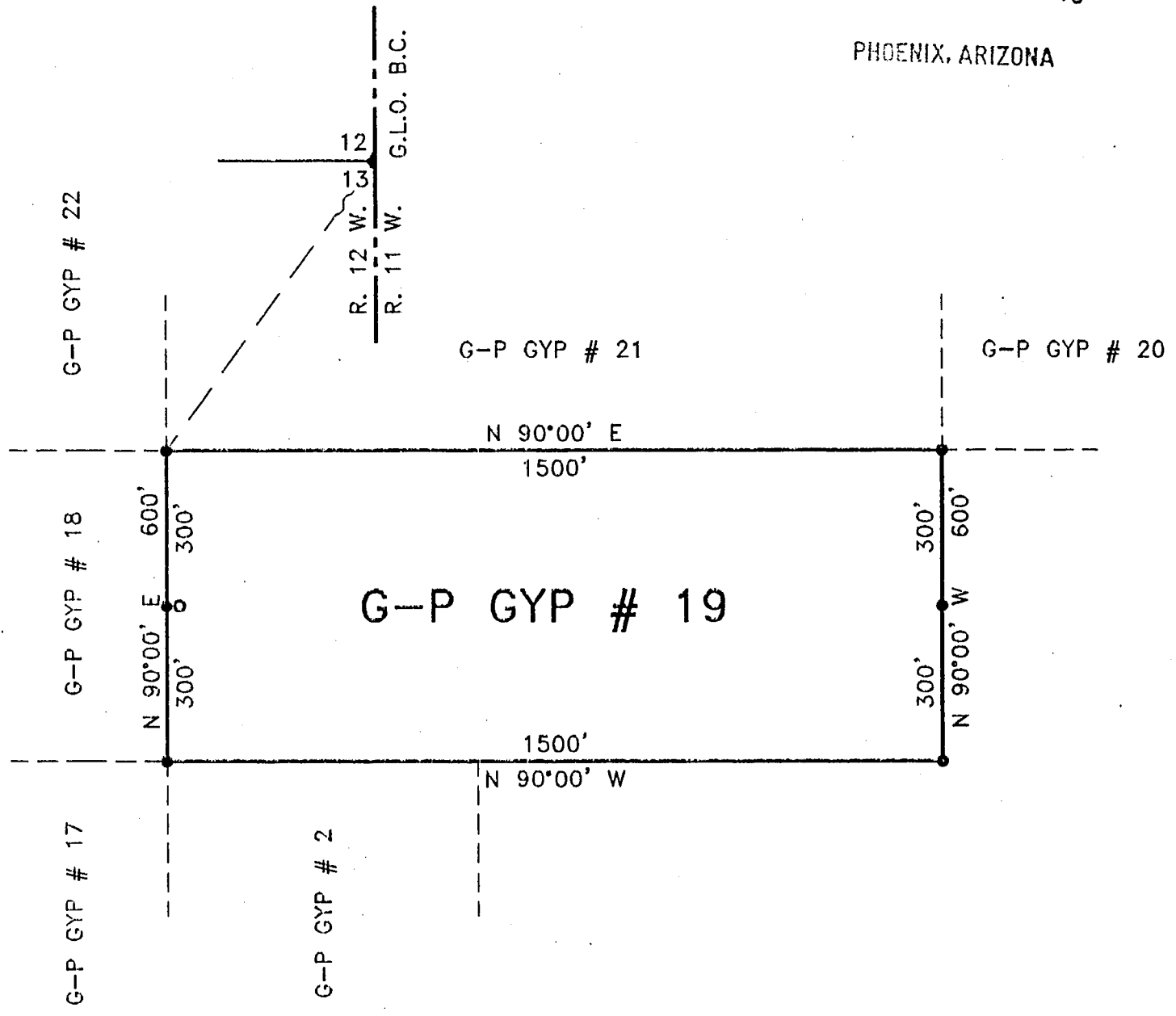
Spencer W. Hafen, Agent

B L M C 352206

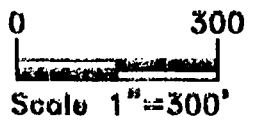
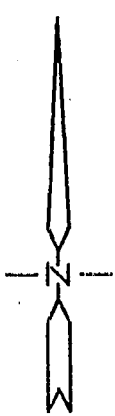
RECEIVED
B.L.M. AZ STATE OFFICE

1999 JUN 21 P 12:48

PHOENIX, ARIZONA



A 40 352200



LEGEND

- Set 5'x2"x2" wood post w/ metal tag.
- Set 5'x2"x2" wood post - Location Monument, all L.M.'s are set 25' from E.C..

Ariz-99
S. Hafen

Lode Claim
G-P GYP # 19

for
Georgia-Pacific
 1401 Pier D. Street
 Long Beach, CA 90802
 Tel : 562-435-7094

Located within Sec.13,
 T. 40 N., R. 12 W., G.&S.R.M.
 Mohave County, Arizona

CERTIFICATE OF LOCATION
(Lode Mining Claim)

RECEIVED
B.L.M. AZ STATE OFFICE

1999 JUN 21 P 12: 48

The undersigned, having complied with the requirements of Title 30, United States Code, Section 30, and the local laws, customs and regulations of the State of Arizona, did on May 27, 1999 locate this the G-P GYP No. 20 LODE MINING CLAIM upon a valuable mineral deposit containing Gypsum and other locateable minerals in a vein, or lode, situated in the Unknown Mining District, Mohave County, State of Arizona, being located in Section 13, Township 40 North, Range 12 West Gila and Salt River Meridian.

The Location Monument, upon with a copy of this Notice is posted, is situated 25 feet in an Westerly direction, and 1475 feet in a Easterly direction along the course of the vein, 300 feet on each side of the centerline of the vein, together with all dips, spurs, angles and variations.

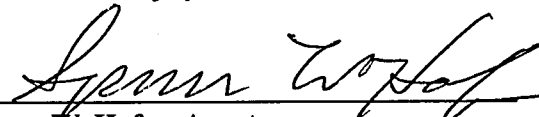
Beginning at the NE corner of this claim: Corner 1 of this Claim
Thence South a distance of 600 feet to Corner No. 2;
Thence West a distance of 1500 feet to Corner No. 3;
Thence North a distance of 600 feet to Corner No. 4;
Thence East a distance of 1500 feet to Corner No. 1.

All corners are marked with 5'x2"x2" Wooden Posts.

The work of location consisted of making a map as provided in A.R.S. 27-201 through A.R.S. 27-210, inclusive.

Located by:

GEORGIA-PACIFIC
1401 Pier D. Street
Long Beach, CA 90802
Tel : 562-435-7094
Contact : Bob Shajary


Spencer W. Hafen, Agent


JUN 25 1999

RECEIVED
B.L.M. AZ STATE OFFICE
N 90°00' E

1999 JUN 21 15:02:48

PHOENIX, AZ

R. 12 W.
R. 11 W.



102258 04 1

Lode Claims
G-P GYP #'s 20,25-26,
29-30,35-36,41-42,
46-47,52-53,57-58

for
Georgia-Pacific

1401 Pier D. Street
Long Beach, CA 90802
Tel : 562-435-7094

Located within Sec.'s 13 & 14,
T. 40 N., R. 12 W., G.&S.R.M.
Mohave County, Arizona

LEGEND

- Set 5'x2"x2" wood post w/ metal tag.
- Set 5'x2"x2" wood post - Location Monument, all L.M.'s are set 25' from E.C..

Ariz-99
S. Hafen

CERTIFICATE OF LOCATION
(Lode Mining Claim)

RECEIVED
B.L.M. AZ STATE OFFICE

1999 JUN 21 P 2: 48

The undersigned, having complied with the requirements of Title 30, United States Code, Section 30, and the local laws, customs and regulations of the State of Arizona, did on May 27, 1999 locate this the G-P GYP No. 21 LODE MINING CLAIM upon a valuable mineral deposit containing Gypsum and other locateable minerals in a vein, or lode, situated in the Unknown Mining District, Mohave County, State of Arizona, being located in Section 13, Township 40 North, Range 12 West Gila and Salt River Meridian.

The Location Monument, upon with a copy of this Notice is posted, is situated 25 feet in an Easterly direction, and 1475 feet in a Westerly direction along the course of the vein, 300 feet on each side of the centerline of the vein, together with all dips, spurs, angles and variations.


Beginning at the NE corner of this claim: Corner 1 of this Claim
Thence South a distance of 600 feet to Corner No. 2;
Thence West a distance of 1500 feet to Corner No. 3;
Thence North a distance of 600 feet to Corner No. 4;
Thence East a distance of 1500 feet to Corner No. 1.

All corners are marked with 5'x2"x2" Wooden Posts.

The work of location consisted of making a map as provided in A.R.S. 27-201 through A.R.S. 27-210, inclusive.

Located by:

GEORGIA-PACIFIC
1401 Pier D. Street
Long Beach, CA 90802
Tel : 562-435-7094
Contact : Bob Shajary

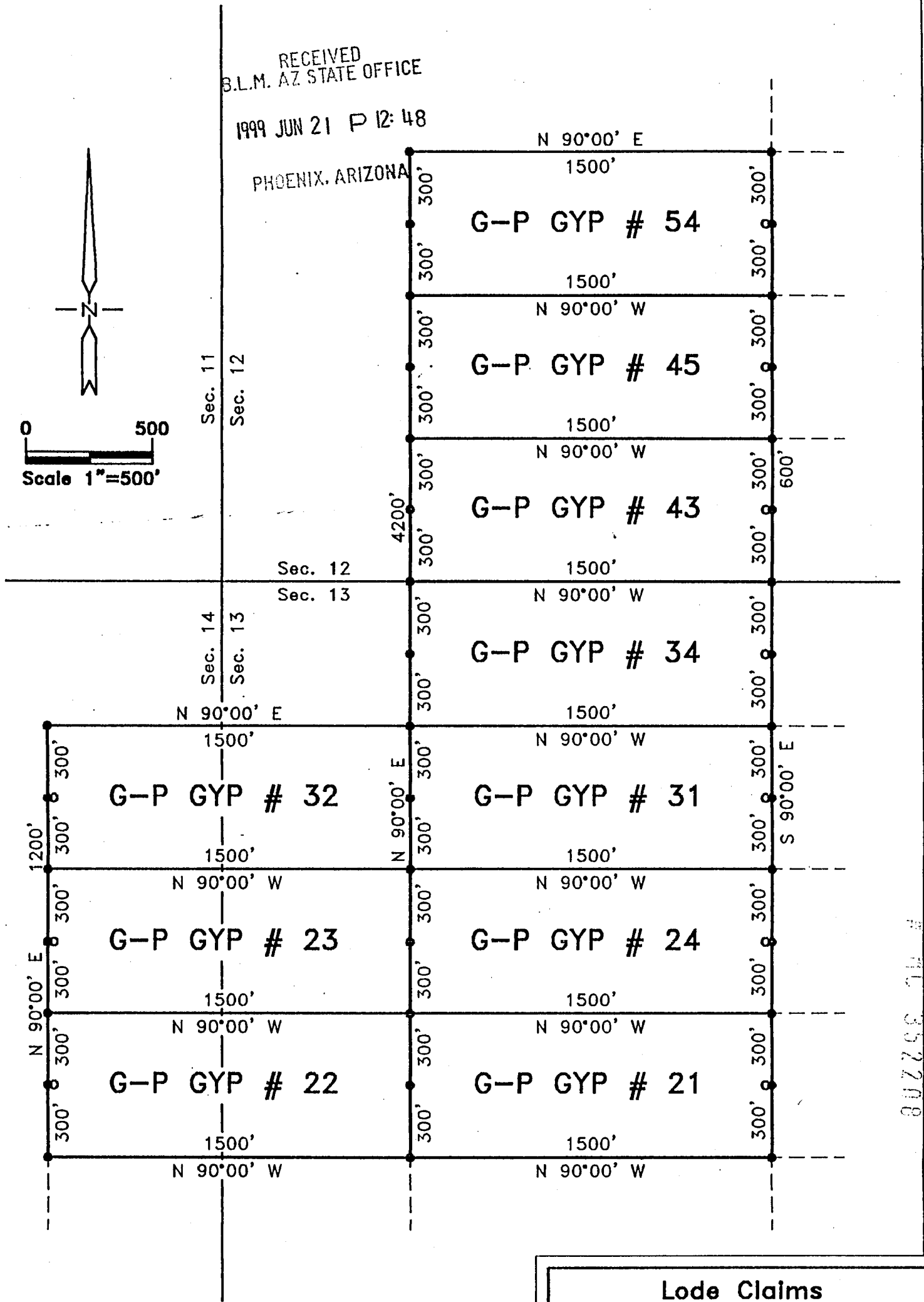
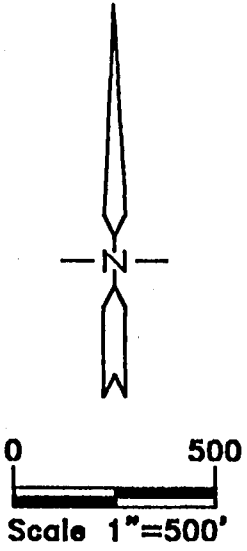

Spencer W. Hafen, Agent

A MC 352208

RECEIVED
B.L.M. AZ STATE OFFICE

1999 JUN 21 P 12:48

PHOENIX, ARIZONA



LEGEND

- Set 5'x2"x2" wood post w/ metal tag.
- Set 5'x2"x2" wood post — Location Monument, all L.M.'s are set 25' from E.C..

Ariz-99
S. Hafen

Lode Claims
G-P GYP #'s 21-24,
31-32, 34, 43, 45, 54
for
Georgia-Pacific
1401 Pier D. Street
Long Beach, CA 90802
Tel : 562-435-7094

Located within Sec.'s 13 & 14,
T. 40 N., R. 12 W., G.&S.R.M.
Mohave County, Arizona

RECEIVED
B.L.M. AZ STATE OFFICE

CERTIFICATE OF LOCATION
(Lode Mining Claim)

1999 JUN 21 P 12: 48

The undersigned, having complied with the requirements of Title 30, United States Code, Section 30, and the local laws, customs and regulations of the State of Arizona, did on May 27, 1999 ^{PHOENIX, ARIZONA} locate this the G-P GYP No. 22 LODE MINING CLAIM upon a valuable mineral deposit containing Gypsum and other locateable minerals in a vein, or lode, situated in the Unknown Mining District, Mohave County, State of Arizona, being located in Section's 13 & 14, Township 40 North, Range 12 West Gila and Salt River Meridian.

The Location Monument, upon with a copy of this Notice is posted, is situated 25 feet in an Westerly direction, and 1475 feet in a Easterly direction along the course of the vein, 300 feet on each side of the centerline of the vein, together with all dips, spurs, angles and variations.

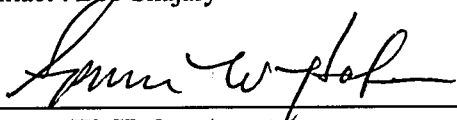
Beginning at the NE corner of this claim: Corner 1 of this Claim
Thence South a distance of 600 feet to Corner No. 2;
Thence West a distance of 1500 feet to Corner No. 3;
Thence North a distance of 600 feet to Corner No. 4;
Thence East a distance of 1500 feet to Corner No. 1.

All corners are marked with 5'x2"x2" Wooden Posts.

The work of location consisted of making a map as provided in A.R.S. 27-201 through A.R.S. 27-210, inclusive.

Located by:

GEORGIA-PACIFIC
1401 Pier D. Street
Long Beach, CA 90802
Tel : 562-435-7094
Contact : Bob Shajary



Spencer W. Hafen, Agent

00666 JUN 21 1999

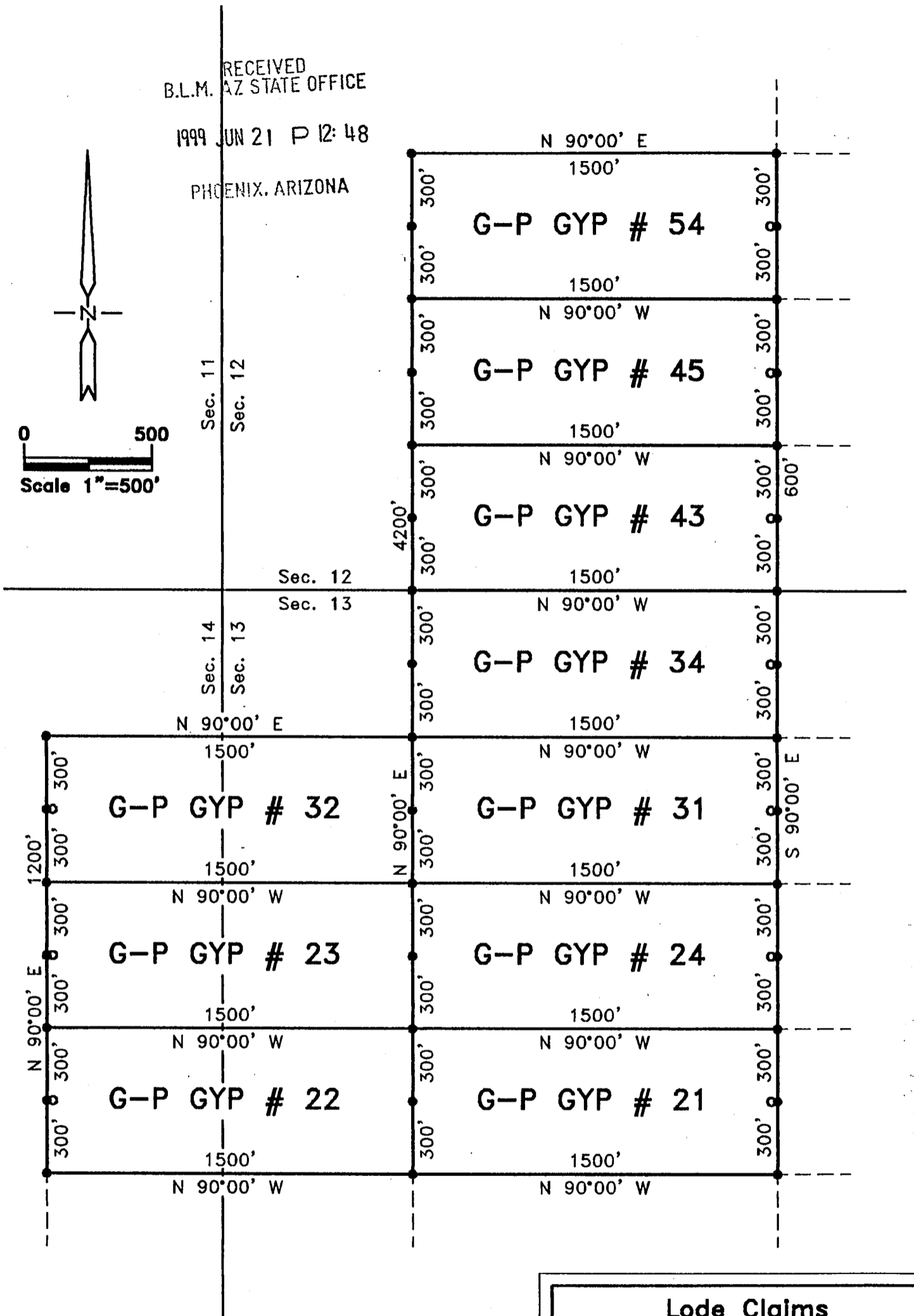
RECEIVED
B.L.M. AZ STATE OFFICE

1999 JUN 21 P 12:48

PHOENIX, ARIZONA



0 500
Scale 1"=500'



LEGEND

- Set 5'x2"x2" wood post w/ metal tag.
- Set 5'x2"x2" wood post - Location Monument, all L.M.'s are set 25' from E.C..

Ariz-99
S. Hafen

Lode Claims

G-P GYP #'s 21-24,
31-32, 34, 43, 45, 54
for

Georgia-Pacific

1401 Pier D. Street
Long Beach, CA 90802
Tel : 562-435-7094

Located within Sec.'s 13 & 14,
T. 40 N., R. 12 W., G.&S.R.M.
Mohave County, Arizona

CERTIFICATE OF LOCATION
(Lode Mining Claim)

RECEIVED
B.L.M. AZ STATE OFFICE

1999 JUN 21 P 12:48

The undersigned, having complied with the requirements of Title 30, United States Code, Section 30, and the local laws, customs and regulations of the State of Arizona, did on May 27, 1999 ~~PHOENIX, ARIZONA~~ this the G-P GYP No. 23 LODGE MINING CLAIM upon a valuable mineral deposit containing Gypsum and other locateable minerals in a vein, or lode, situated in the Unknown Mining District, Mohave County, State of Arizona, being located in Section's 13 & 14, Township 40 North, Range 12 West Gila and Salt River Meridian.

The Location Monument, upon with a copy of this Notice is posted, is situated 25 feet in an Westerly direction, and 1475 feet in a Easterly direction along the course of the vein, 300 feet on each side of the centerline of the vein, together with all dips, spurs, angles and variations.

Beginning at the NE corner of this claim: Corner 1 of this Claim

Thence South a distance of 600 feet to Corner No. 2;

Thence West a distance of 1500 feet to Corner No. 3;

Thence North a distance of 600 feet to Corner No. 4;

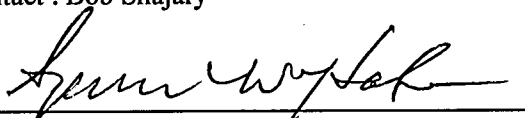
Thence East a distance of 1500 feet to Corner No. 1.

All corners are marked with 5'x2"x2" Wooden Posts.

The work of location consisted of making a map as provided in A.R.S. 27-201 through A.R.S. 27-210, inclusive.

Located by:

GEORGIA-PACIFIC
1401 Pier D. Street
Long Beach, CA 90802
Tel : 562-435-7094
Contact : Bob Shajary



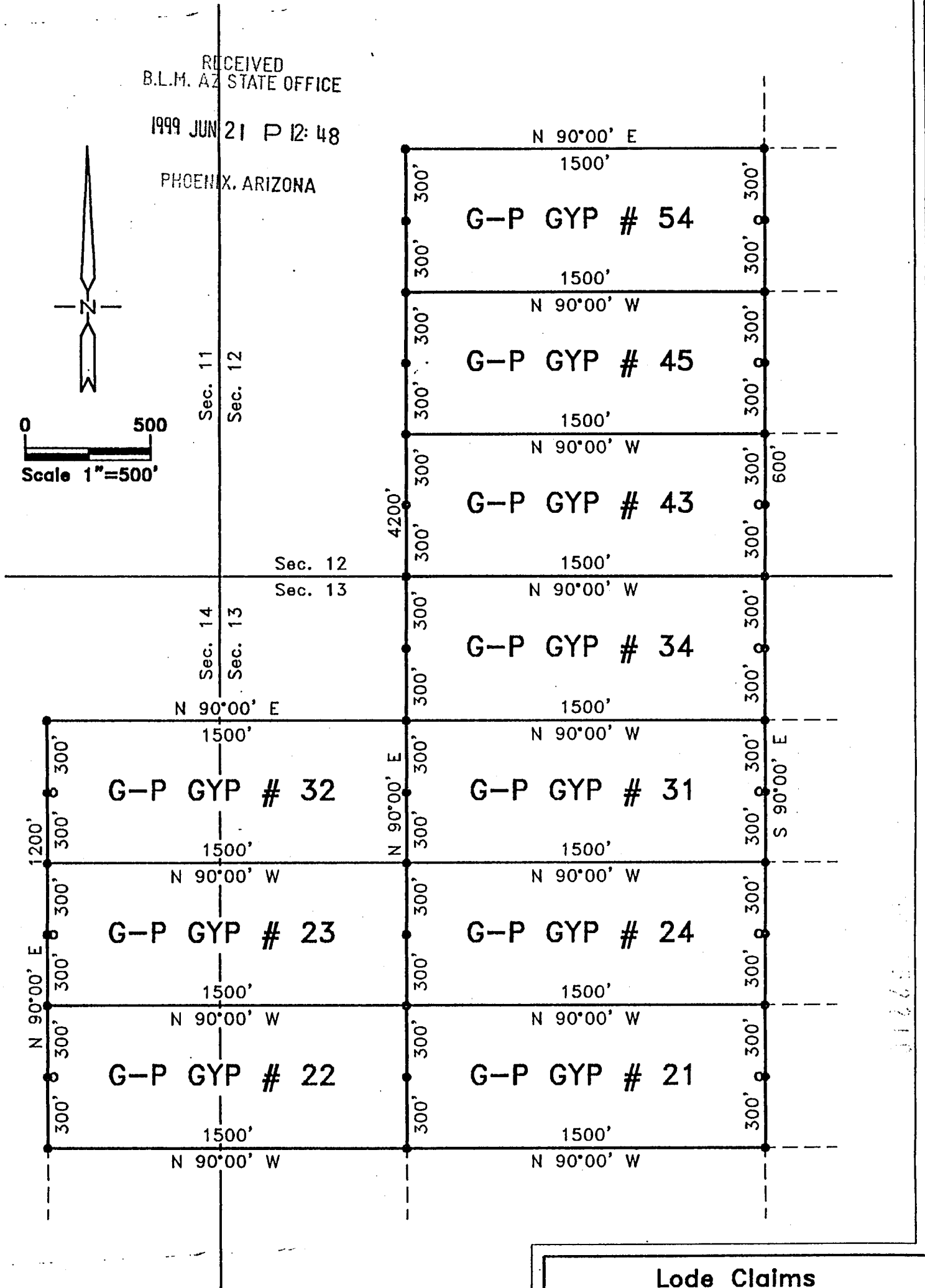
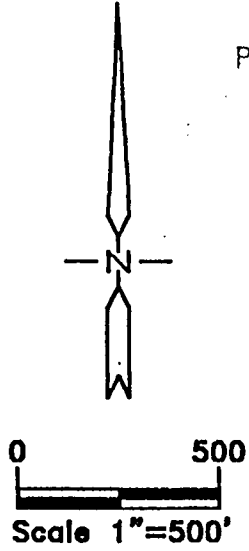
Spencer W. Hafen, Agent

A MC 352210

RECEIVED
B.L.M. AZ STATE OFFICE

1999 JUN 21 P 12:48

PHOENIX, ARIZONA



LEGEND

- Set 5'x2"x2" wood post w/ metal tag.
- Set 5'x2"x2" wood post - Location Monument, all L.M.'s are set 25' from E.C..

Ariz-99
S. Hafen

Lode Claims
G-P GYP #'s 21-24,
31-32, 34, 43, 45, 54
for
Georgia-Pacific
1401 Pier D. Street
Long Beach, CA 90802
Tel : 562-435-7094

Located within Sec.'s 13 & 14,
T. 40 N., R. 12 W., G.&S.R.M.
Mohave County, Arizona

01265

CERTIFICATE OF LOCATION
(Lode Mining Claim)

RECEIVED
B.L.M. AZ STATE OFFICE

1999 JUN 21 P 12:48

The undersigned, having complied with the requirements of Title 30, United States Code, Section 30, and the local laws, customs and regulations of the State of Arizona, did on May 27, 1999 ^{GENIX, ARIZONA} locate this the G-P GYP No. 24 LODE MINING CLAIM upon a valuable mineral deposit containing Gypsum and other locateable minerals in a vein, or lode, situated in the Unknown Mining District, Mohave County, State of Arizona, being located in Section 13, Township 40 North, Range 12 West Gila and Salt River Meridian.

The Location Monument, upon with a copy of this Notice is posted, is situated 25 feet in an Easterly direction, and 1475 feet in a Westerly direction along the course of the vein, 300 feet on each side of the centerline of the vein, together with all dips, spurs, angles and variations.

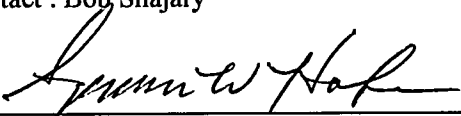
Beginning at the NE corner of this claim: Corner 1 of this Claim
Thence South a distance of 600 feet to Corner No. 2;
Thence West a distance of 1500 feet to Corner No. 3;
Thence North a distance of 600 feet to Corner No. 4;
Thence East a distance of 1500 feet to Corner No. 1.

All corners are marked with 5'x2"x2" Wooden Posts

The work of location consisted of making a map as provided in A.R.S. 27-201 through A.R.S. 27-210, inclusive.

Located by:

GEORGIA-PACIFIC
1401 Pier D. Street
Long Beach, CA 90802
Tel : 562-435-7094
Contact : Bob Shajary



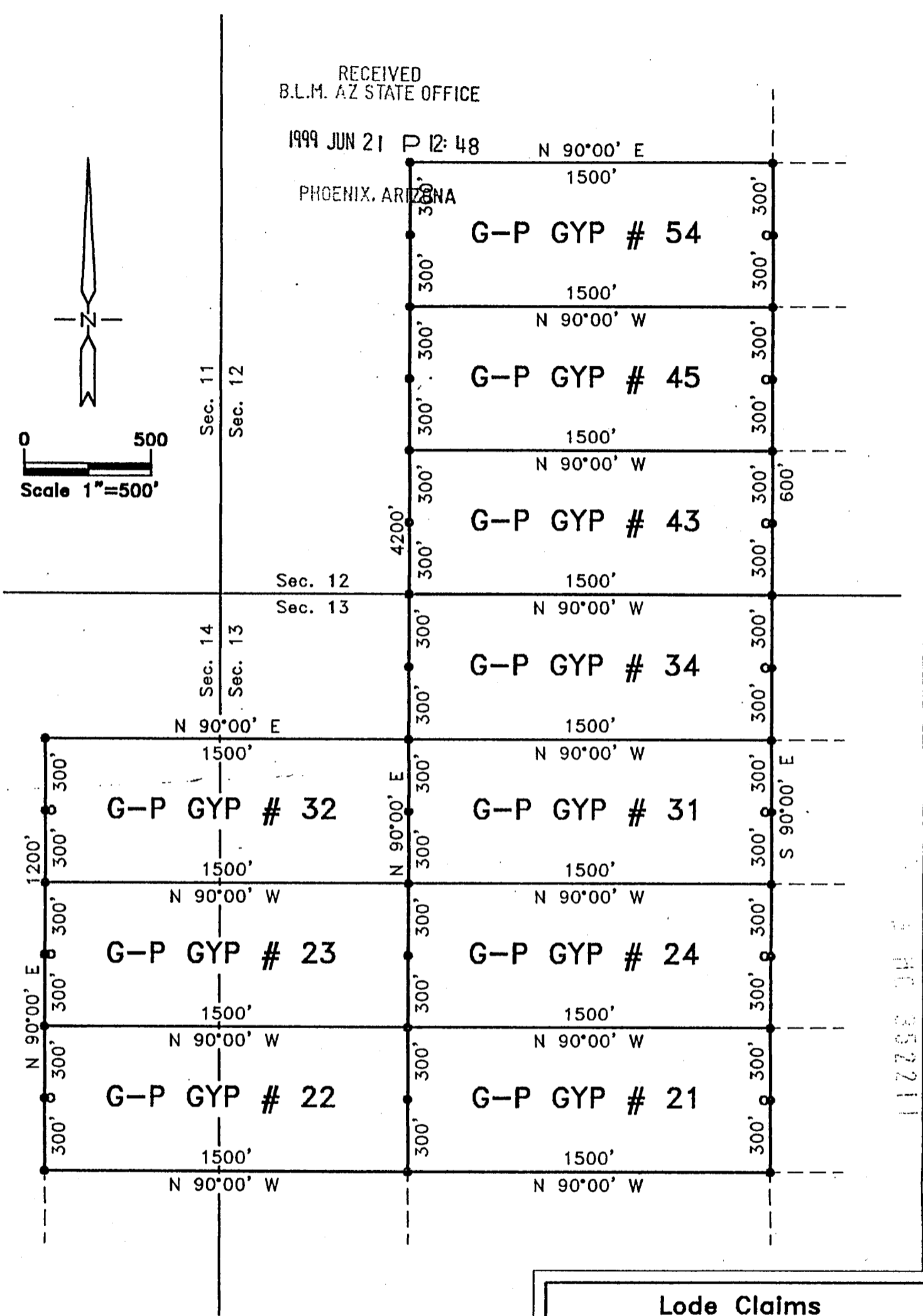
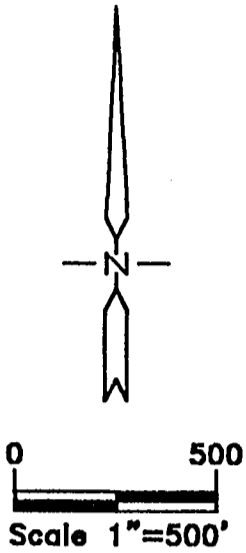
Spencer W. Hafen, Agent

A MC 352211

RECEIVED
B.L.M. AZ STATE OFFICE

1999 JUN 21 P 12:48

PHOENIX, ARIZONA



L 40 352211

LEGEND

- Set 5'x2"x2" wood post w/ metal tag.
- Set 5'x2"x2" wood post - Location Monument, all L.M.'s are set 25' from E.C..

Ariz-99
S. Hafen

Lode Claims
G-P GYP #'s 21-24,
31-32, 34, 43, 45, 54

for
Georgia-Pacific
1401 Pier D. Street
Long Beach, CA 90802
Tel : 562-435-7094

Located within Sec.'s 13 & 14,
T. 40 N., R. 12 W., G.&S.R.M.
Mohave County, Arizona

CERTIFICATE OF LOCATION
(Lode Mining Claim)

RECEIVED
B.L.M. AZ STATE OFFICE

1999 JUN 21 P 12:48

The undersigned, having complied with the requirements of Title 30, United States Code, Section 30, and the local laws, customs and regulations of the State of Arizona, did on May 27, 1999 locate this the G-P GYP No. 25 LODE MINING CLAIM upon a valuable mineral deposit containing Gypsum and other locatable minerals in a vein, or lode, situated in the Unknown Mining District, Mohave County, State of Arizona, being located in Section 13, Township 40 North, Range 12 West Gila and Salt River Meridian.

The Location Monument, upon with a copy of this Notice is posted, is situated 25 feet in an Westerly direction, and 1475 feet in a Easterly direction along the course of the vein, 300 feet on each side of the centerline of the vein, together with all dips, spurs, angles and variations.


Beginning at the NE corner of this claim: Corner 1 of this Claim
Thence South a distance of 600 feet to Corner No. 2;
Thence West a distance of 1500 feet to Corner No. 3;
Thence North a distance of 600 feet to Corner No. 4;
Thence East a distance of 1500 feet to Corner No. 1.

All corners are marked with 5"x2"x2" Wooden Posts

The work of location consisted of making a map as provided in A.R.S. 27-201 through A.R.S. 27-210, inclusive.

Located by:

GEORGIA-PACIFIC
1401 Pier D. Street
Long Beach, CA 90802
Tel : 562-435-7094
Contact : Bob Shajary



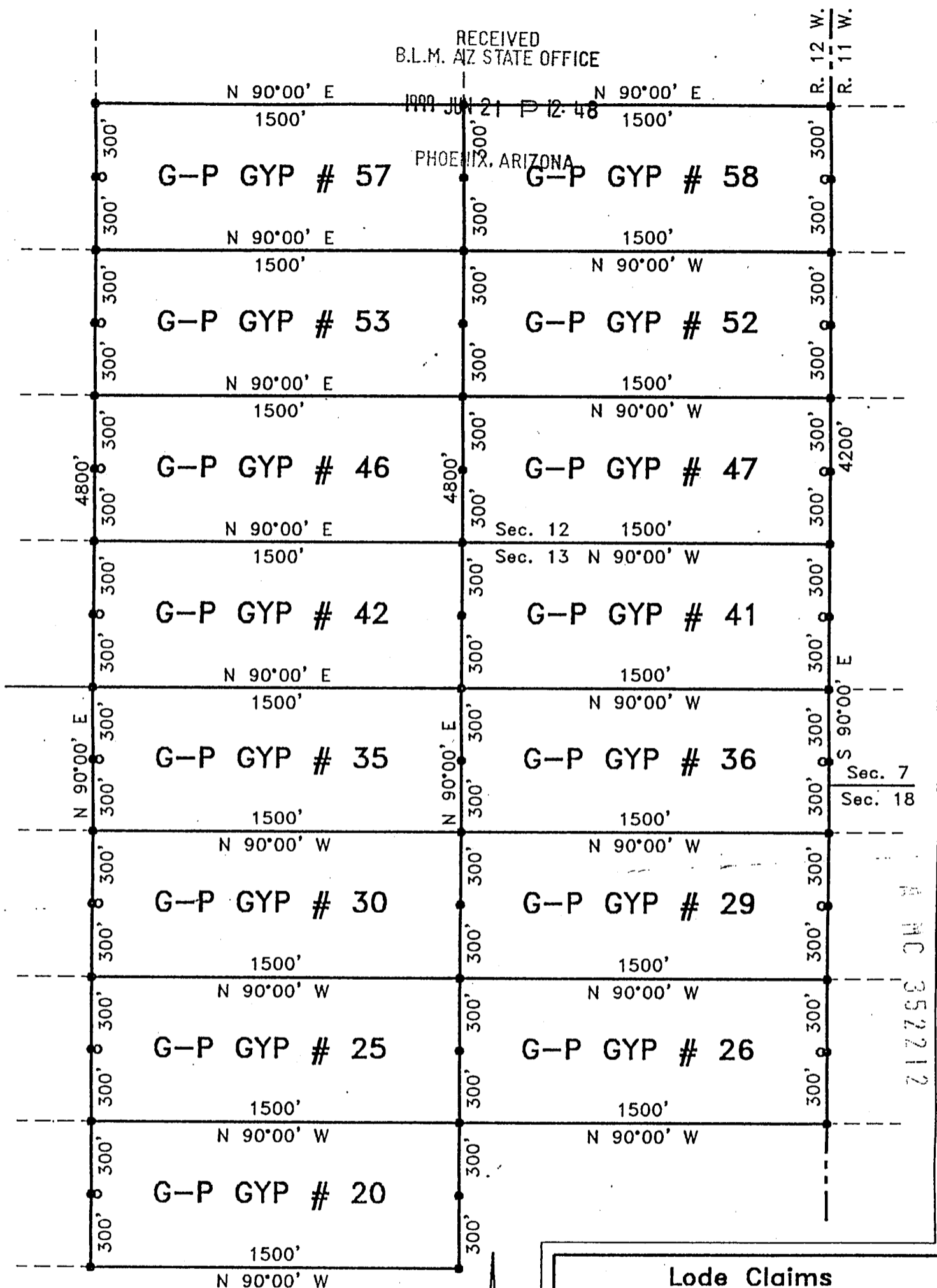
Spencer W. Hafen, Agent

4403 352212

RECEIVED
B.L.M. AZ STATE OFFICE

1999 JUN 21 P 12:48

PHOENIX, ARIZONA



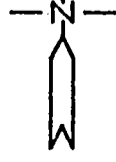
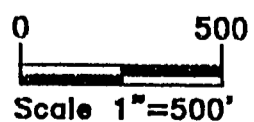
AMC 352212

Lode Claims
 G-P GYP #'s 20,25-26,
 29-30,35-36,41-42,
 46-47,52-53,57-58

for
Georgia-Pacific

1401 Pier D. Street
 Long Beach, CA 90802
 Tel : 562-435-7094

Located within Sec.'s 13 & 14,
 T. 40 N., R. 12 W., G.&S.R.M.
 Mohave County, Arizona



LEGEND

- Set 5"x2"x2" wood post w/ metal tag.
- Set 5"x2"x2" wood post - Location Monument, all L.M.'s are set 25' from E.C..

Ariz-99
S. Hafen

CERTIFICATE OF LOCATION
(Lode Mining Claim)

RECEIVED
B.L.M. AZ STATE OFFICE

1999 JUN 21 P 12: 48

The undersigned, having complied with the requirements of Title 30, United States Code, Section 30, and the local laws, customs and regulations of the State of Arizona, did on May 31, 1999 locate this the G-P GYP No. 26 LODE MINING CLAIM upon a valuable mineral deposit containing Gypsum and other locateable minerals in a vein, or lode, situated in the Unknown Mining District, Mohave County, State of Arizona, being located in Section 13, Township 40 North, Range 12 West Gila and Salt River Meridian.

The Location Monument, upon with a copy of this Notice is posted, is situated 25 feet in an Easterly direction, and 1475 feet in a Westerly direction along the course of the vein, 300 feet on each side of the centerline of the vein, together with all dips, spurs, angles and variations.

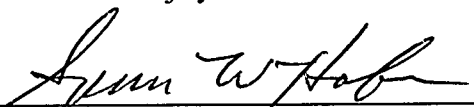
Beginning at the NE corner of this claim: Corner 1 of this Claim
Thence South a distance of 600 feet to Corner No. 2;
Thence West a distance of 1500 feet to Corner No. 3;
Thence North a distance of 600 feet to Corner No. 4;
Thence East a distance of 1500 feet to Corner No. 1.

All corners are marked with 5'x2"x2" Wooden Posts

The work of location consisted of making a map as provided in A.R.S. 27-201 through A.R.S. 27-210, inclusive.

Located by:

GEORGIA-PACIFIC
1401 Pier D. Street
Long Beach, CA 90802
Tel : 562-435-7094
Contact : Bob Shajary



Spencer W. Hafen, Agent

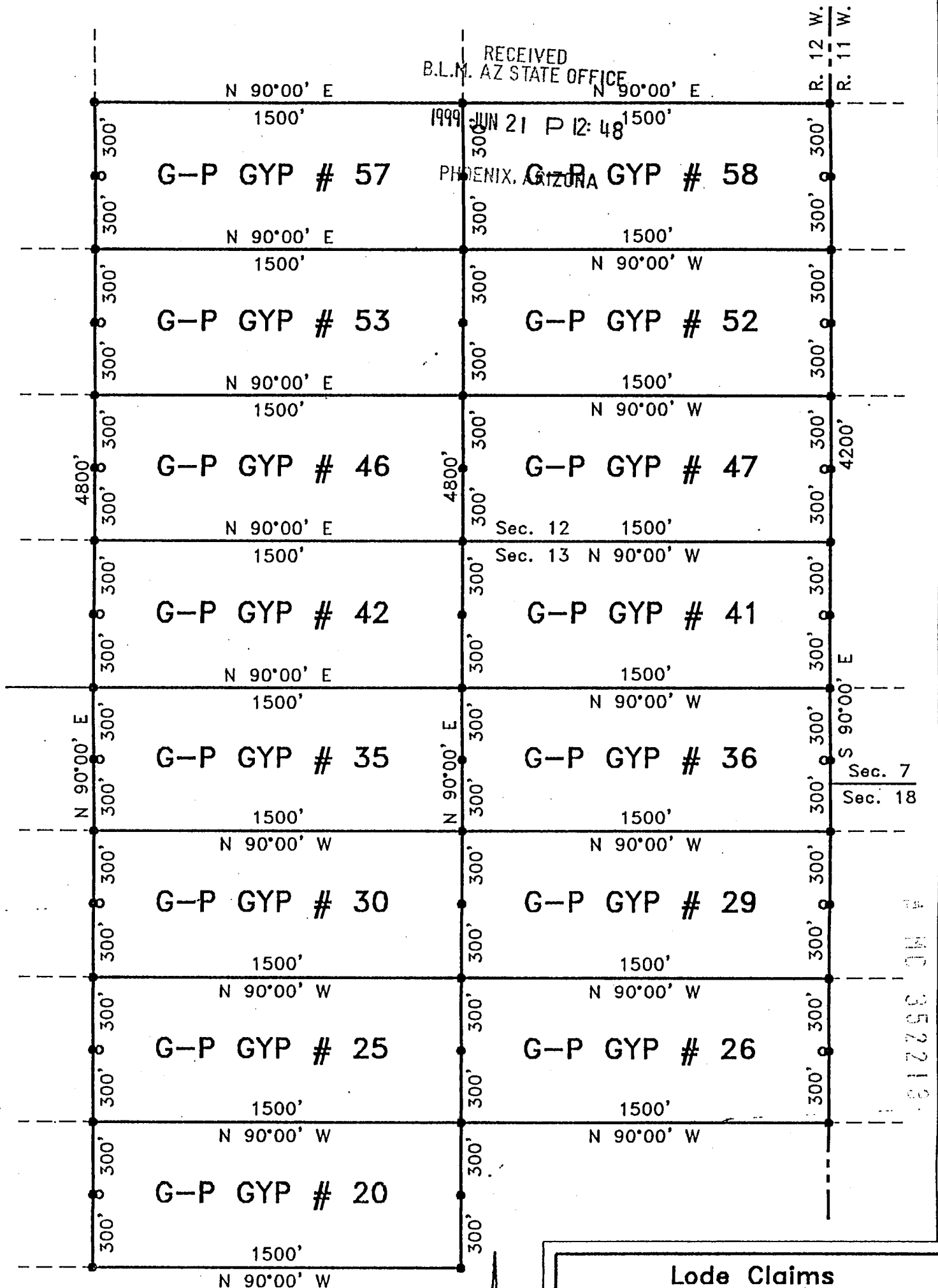
4 NC 852213

RECEIVED
B.L.M. AZ STATE OFFICE

1999 JUN 21 P 12:48

PHOENIX, ARIZONA

R. 12 W.
R. 11 W.



B.M. 352218

Lode Claims
G-P GYP #'s 20,25-26,
29-30,35-36,41-42,
46-47,52-53,57-58

for
Georgia-Pacific
1401 Pier D. Street
Long Beach, CA 90802
Tel : 562-435-7094

Located within Sec.'s 13 & 14,
T. 40 N., R. 12 W., G.&S.R.M.
Mohave County, Arizona

LEGEND

- Set 5'x2"x2" wood post w/ metal tag.
- Set 5'x2"x2" wood post - Location Monument, all L.M.'s are set 25' from E.C..

Ariz-99
S. Hafen

RECEIVED
M. AZ STATE OFFICE

CERTIFICATE OF LOCATION
(Lode Mining Claim)

1999 JUN 21 P 12:48

The undersigned, having complied with the requirements of Title 30, United States Code, Section 30, and the local laws, customs and regulations of the State of Arizona, did on May 31, 1999 locate this the G-P GYP No. 27 LODGE MINING CLAIM upon a valuable mineral deposit containing Gypsum and other locateable minerals in a vein, or lode, situated in the Unknown Mining District, Mohave County, State of Arizona, being located in Section 18, Township 40 North, Range 11 West Gila and Salt River Meridian.

The Location Monument, upon with a copy of this Notice is posted, is situated 25 feet in an Westerly direction, and 1475 feet in a Easterly direction along the course of the vein, 300 feet on each side of the centerline of the vein, together with all dips, spurs, angles and variations.


Beginning at the NE corner of this claim: Corner 1 of this Claim
Thence South a distance of 600 feet to Corner No. 2;
Thence West a distance of 1500 feet to Corner No. 3;
Thence North a distance of 600 feet to Corner No. 4;
Thence East a distance of 1500 feet to Corner No. 1.

All corners are marked with 5"x2"x2" Wooden Posts

The work of location consisted of making a map as provided in A.R.S. 27-201 through A.R.S. 27-210, inclusive.

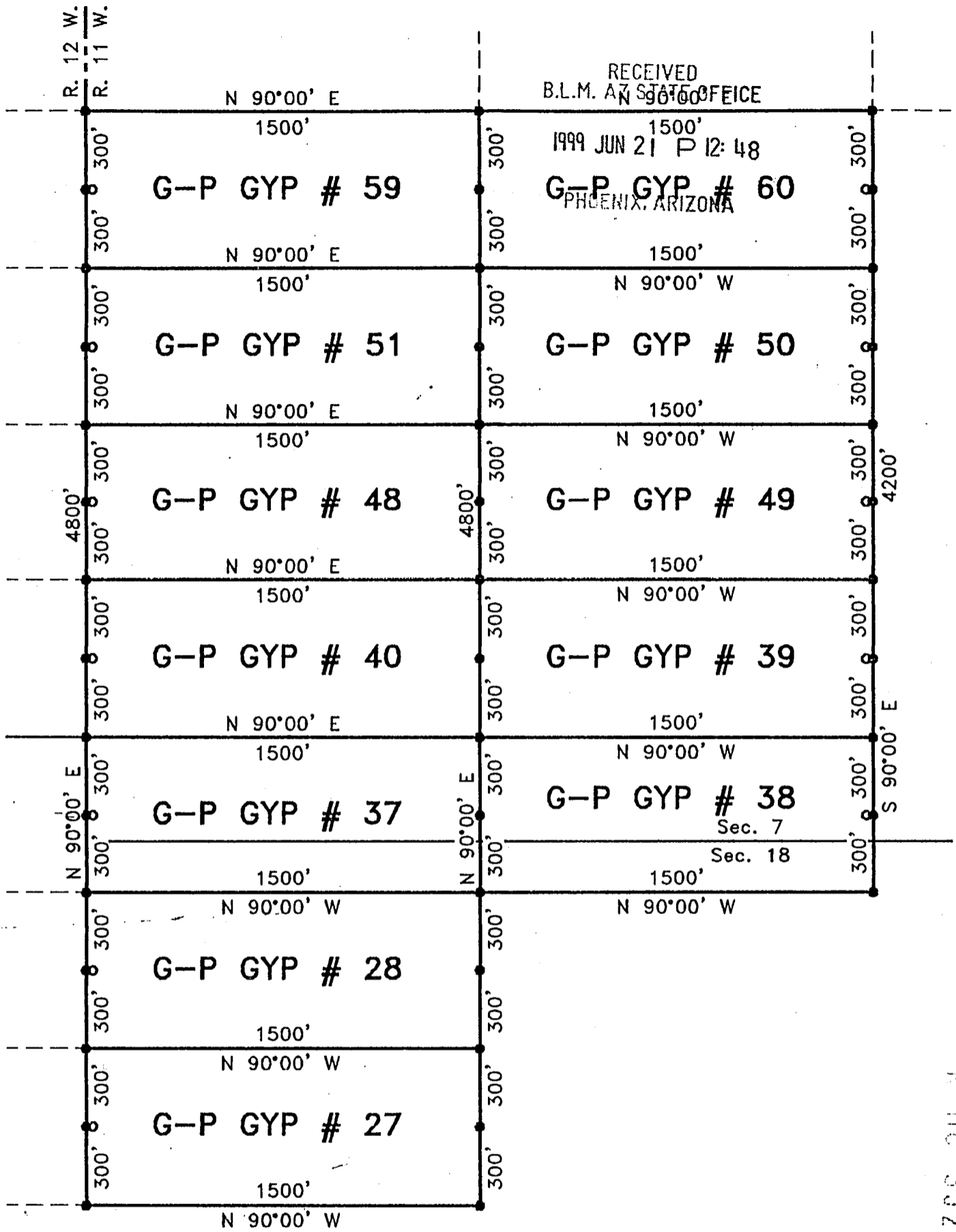
Located by:

GEORGIA-PACIFIC
1401 Pier D. Street
Long Beach, CA 90802
Tel : 562-435-7094
Contact : Bob Shajary



Spencer W. Hafen, Agent

A
M
J
C
3
5
2
2
1
1



MHC 352214

LEGEND

- Set 5'x2"x2" wood post w/ metal tag.
- Set 5'x2"x2" wood post - Location Monument, all L.M.'s are set 25' from E.C..

Ariz-99
S. Hafen

Lode Claims
G-P GYP #'s 27-28,
37-40,48-51,59-60
 for
Georgia-Pacific
 1401 Pier D. Street
 Long Beach, CA 90802
 Tel : 562-435-7094
 Located within Sec.'s 7 & 18,
 T. 40 N., R. 11 W., G.&S.R.M.
 Mohave County, Arizona

CERTIFICATE OF LOCATION
(Lode Mining Claim)

RECEIVED
B.L.M. AZ STATE OFFICE

1999 JUN 21 P 12: 48

The undersigned, having complied with the requirements of Title 30, United States Code, Section 30, and the local laws, customs and regulations of the State of Arizona, did on May 31, 1999 ^{PHOENIX, ARIZONA} locate this the G-P GYP No. 28 LODE MINING CLAIM upon a valuable mineral deposit containing Gypsum and other locateable minerals in a vein, or lode, situated in the Unknown Mining District, Mohave County, State of Arizona, being located in Section 18, Township 40 North, Range 11 West Gila and Salt River Meridian.

The Location Monument, upon with a copy of this Notice is posted, is situated 25 feet in an Westerly direction, and 1475 feet in a Easterly direction along the course of the vein, 300 feet on each side of the centerline of the vein, together with all dips, spurs, angles and variations.

Beginning at the NE corner of this claim: Corner 1 of this Claim

Thence South a distance of 600 feet to Corner No. 2;

Thence West a distance of 1500 feet to Corner No. 3;

Thence North a distance of 600 feet to Corner No. 4;


Thence East a distance of 1500 feet to Corner No. 1.

All corners are marked with 5'x2"x2" Wooden Posts.

The work of location consisted of making a map as provided in A.R.S. 27-201 through A.R.S. 27-210, inclusive.

Located by:

GEORGIA-PACIFIC
1401 Pier D. Street
Long Beach, CA 90802
Tel : 562-435-7094
Contact : Bob Shajary



Spencer W. Hafen, Agent

PHOENIX, ARIZONA
352215

RECEIVED
B.L.M. AZ STATE OFFICE

RECEIVED
B.L.M. AZ STATE OFFICE

1999 JUN 21 P 12:49

N 90°00' E

R. 12 W.
R. 11 W.

N 90°00' E
1500'

PHOENIX, ARIZONA

G-P GYP # 59

G-P GYP # 60

N 90°00' E
1500'

N 90°00' W
1500'

G-P GYP # 51

G-P GYP # 50

N 90°00' E
1500'

N 90°00' W
1500'

G-P GYP # 48

G-P GYP # 49

N 90°00' E
1500'

N 90°00' W
1500'

G-P GYP # 40

G-P GYP # 39

N 90°00' E
1500'

N 90°00' W
1500'

G-P GYP # 37

G-P GYP # 38

Sec. 7

Sec. 18

N 90°00' W
1500'

N 90°00' W
1500'

G-P GYP # 28

N 90°00' W
1500'

G-P GYP # 27

N 90°00' W
1500'

4800'

4800'

4200'

N 90°00' E
300'

N 90°00' E
300'

S 90°00' E
300'

300'

300'

300'

300'

300'

300'

300'

300'

300'

300'

300'

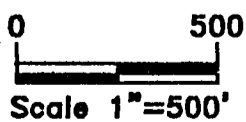
300'

300'

300'

300'

N MC 352215



LEGEND

- Set 5'x2"x2" wood post w/ metal tag.
- Set 5'x2"x2" wood post - Location Monument, all L.M.'s are set 25' from E.C..

Ariz-99

S. Hafen

Lode Claims
G-P GYP #'s 27-28,
37-40,48-51,59-60

for

Georgia-Pacific

1401 Pier D. Street
Long Beach, CA 90802
Tel : 562-435-7094

Located within Sec.'s 7 & 18,
T. 40 N., R. 11 W., G.&S.R.M.
Mohave County, Arizona

CERTIFICATE OF LOCATION
(Lode Mining Claim)

RECEIVED
B.L.M. AZ STATE OFFICE

1999 JUN 21 P 12:49

The undersigned, having complied with the requirements of Title 30, United States Code, Section 30, and the local laws, customs and regulations of the State of Arizona, did on May 31, 1999 locate this the G-P GYP No. 29 LODE MINING CLAIM upon a valuable mineral deposit containing Gypsum and other locateable minerals in a vein, or lode, situated in the Unknown Mining District, Mohave County, State of Arizona, being located in Section 13, Township 40 North, Range 12 West Gila and Salt River Meridian.

The Location Monument, upon with a copy of this Notice is posted, is situated 25 feet in an Easterly direction, and 1475 feet in a Westerly direction along the course of the vein, 300 feet on each side of the centerline of the vein, together with all dips, spurs, angles and variations.


Beginning at the NE corner of this claim: Corner 1 of this Claim
Thence South a distance of 600 feet to Corner No. 2;
Thence West a distance of 1500 feet to Corner No. 3;
Thence North a distance of 600 feet to Corner No. 4;
Thence East a distance of 1500 feet to Corner No. 1.

All corners are marked with 5'x2"x2" Wooden Posts

The work of location consisted of making a map as provided in A.R.S. 27-201 through A.R.S. 27-210, inclusive.

Located by:

GEORGIA-PACIFIC
1401 Pier D. Street
Long Beach, CA 90802
Tel : 562-435-7094
Contact : Bob Shajary



Spencer W. Hafen, Agent

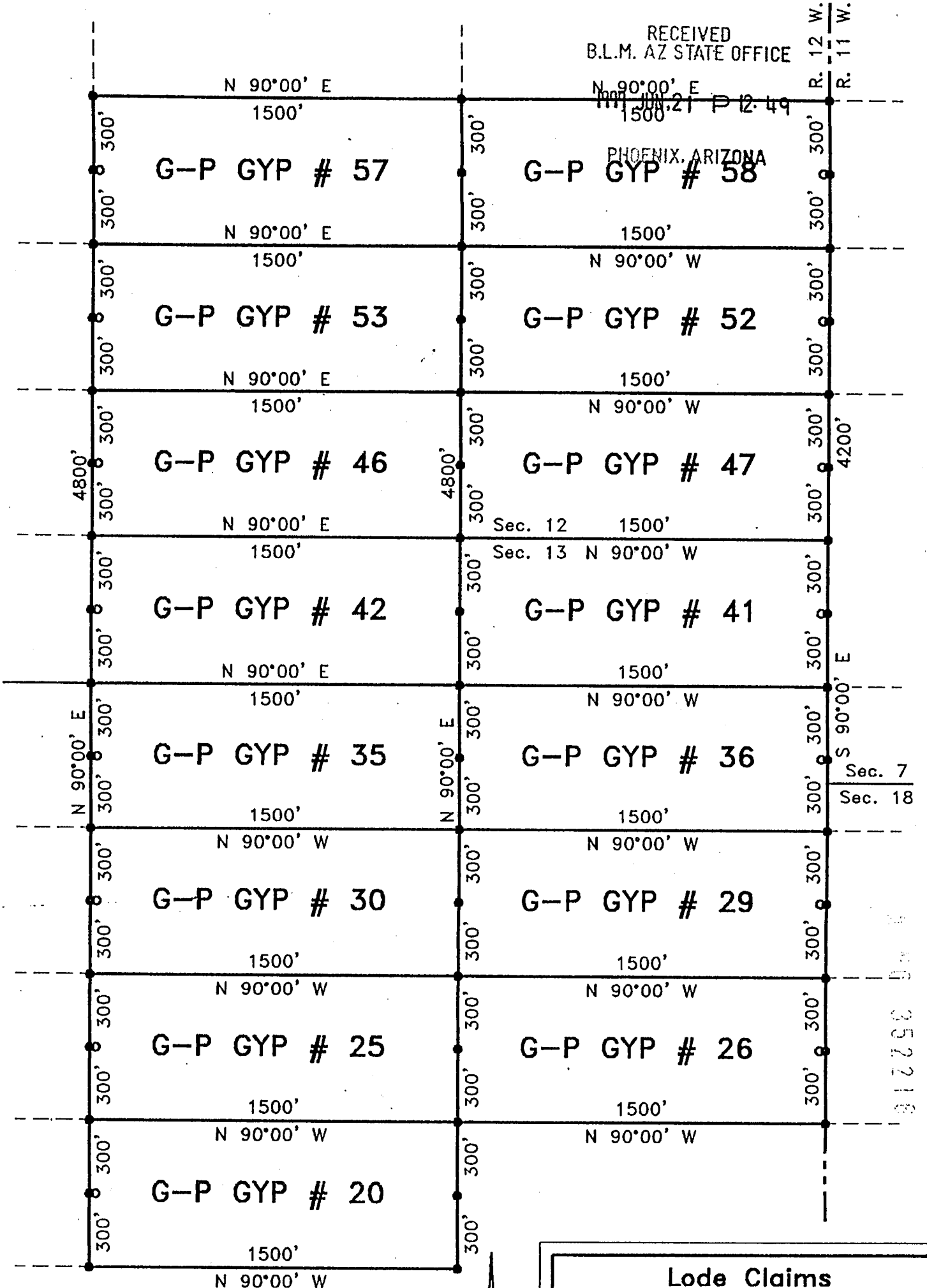
A MC 352216

RECEIVED
B.L.M. AZ STATE OFFICE

JUN 21 12 49 P

PHOENIX, ARIZONA

R. 12 W.
R. 11 W.



052218

Lode Claims
G-P GYP #'s 20,25-26,
29-30,35-36,41-42,
46-47,52-53,57-58

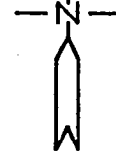
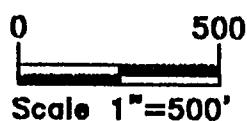
for
Georgia-Pacific

1401 Pier D. Street
Long Beach, CA 90802
Tel : 562-435-7094

Located within Sec.'s 13 & 14,
T. 40 N., R. 12 W., G.&S.R.M.
Mohave County, Arizona

LEGEND

- Set 5'x2"x2" wood post w/ metal tag.
- Set 5'x2"x2" wood post - Location Monument, all L.M.'s are set 25' from E.C..



Ariz-99
S. Hafen

CERTIFICATE OF LOCATION
(Lode Mining Claim)

RECEIVED
B.L.M. AZ STATE OFFICE

1999 JUN 21 P 12:49

The undersigned, having complied with the requirements of Title 30, United States Code, Section 30, and the local laws, customs and regulations of the State of Arizona, did on May 27, 1999 locate this the G-P GYP No. 30 LODE MINING CLAIM upon a valuable mineral deposit containing Gypsum and other locatable minerals in a vein, or lode, situated in the Unknown Mining District, Mohave County, State of Arizona, being located in Section 13, Township 40 North, Range 12 West Gila and Salt River Meridian.

The Location Monument, upon with a copy of this Notice is posted, is situated 25 feet in an Westerly direction, and 1475 feet in a Easterly direction along the course of the vein, 300 feet on each side of the centerline of the vein, together with all dips, spurs, angles and variations.

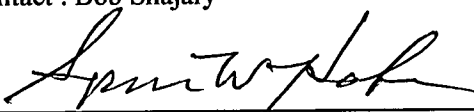
Beginning at the NE corner of this claim: Corner 1 of this Claim
Thence South a distance of 600 feet to Corner No. 2;
Thence West a distance of 1500 feet to Corner No. 3;
Thence North a distance of 600 feet to Corner No. 4;
Thence East a distance of 1500 feet to Corner No. 1.

All corners are marked with 5'x2"x2" Wooden Posts

The work of location consisted of making a map as provided in A.R.S. 27-201 through A.R.S. 27-210, inclusive.

Located by:

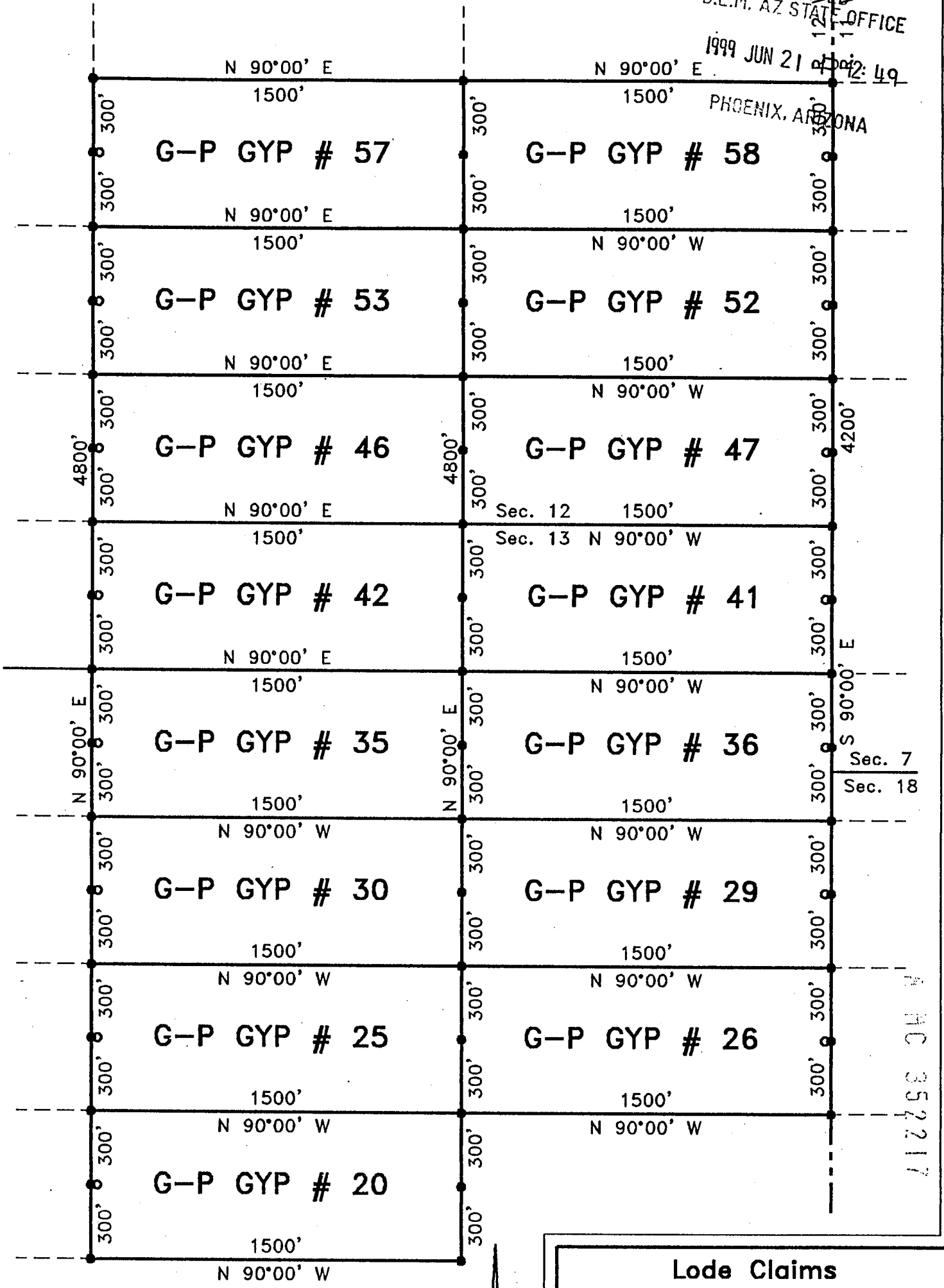
GEORGIA-PACIFIC
1401 Pier D. Street
Long Beach, CA 90802
Tel : 562-435-7094
Contact : Bob Shajary



Spencer W. Hafen, Agent

1999 JUN 21

RECEIVED
 B.L.M. AZ STATE OFFICE
 1999 JUN 21 11:42:49
 PHOENIX, ARIZONA



AHC 352217

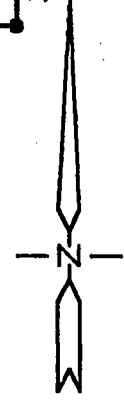
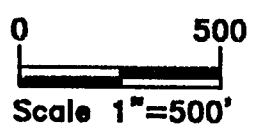
Lode Claims
 G-P GYP #'s 20,25-26,
 29-30,35-36,41-42,
 46-47,52-53,57-58

for
Georgia-Pacific
 1401 Pier D. Street
 Long Beach, CA 90802
 Tel : 562-435-7094

Located within Sec.'s 13 & 14,
 T. 40 N., R. 12 W., G.&S.R.M.
 Mohave County, Arizona

LEGEND

- Set 5"x2"x2" wood post w/ metal tag.
- Set 5"x2"x2" wood post - Location Monument, all L.M.'s are set 25' from E.C..



Ariz-99
 S. Hafen

CERTIFICATE OF LOCATION
(Lode Mining Claim)

RECEIVED
B.L.M. AZ STATE OFFICE
1999 JUN 21 P 12:49

The undersigned, having complied with the requirements of Title 30, United States Code, Section 30, and the local laws, customs and regulations of the State of Arizona, did on May 27, 1999 locate this the G-P GYP No. 31 LODE MINING CLAIM upon a valuable mineral deposit containing Gypsum and other locateable minerals in a vein, or lode, situated in the Unknown Mining District, Mohave County, State of Arizona, being located in Section 13, Township 40 North, Range 12 West Gila and Salt River Meridian.

The Location Monument, upon with a copy of this Notice is posted, is situated 25 feet in an Easterly direction, and 1475 feet in a Westerly direction along the course of the vein, 300 feet on each side of the centerline of the vein, together with all dips, spurs, angles and variations.


Beginning at the NE corner of this claim: Corner 1 of this Claim
Thence South a distance of 600 feet to Corner No. 2;
Thence West a distance of 1500 feet to Corner No. 3;
Thence North a distance of 600 feet to Corner No. 4;
Thence East a distance of 1500 feet to Corner No. 1.

All corners are marked with 5"x2"x2" Wooden Posts

The work of location consisted of making a map as provided in A.R.S. 27-201 through A.R.S. 27-210, inclusive.

Located by:

GEORGIA-PACIFIC
1401 Pier D. Street
Long Beach, CA 90802
Tel : 562-435-7094
Contact : Bob Shajary



Spencer W. Hafen, Agent

A MC 352219

RECEIVED
B.L.M. AZ STATE OFFICE

N 90°00' E 121 P 12: 49

PHOENIX, ARIZONA

G-P GYP # 54

G-P GYP # 45

G-P GYP # 43

G-P GYP # 34

G-P GYP # 32

G-P GYP # 31

G-P GYP # 23

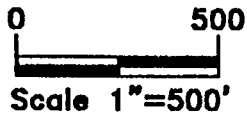
G-P GYP # 24

G-P GYP # 22

G-P GYP # 21

Sec. 11
Sec. 12

Sec. 14
Sec. 13



11 MC 352218

LEGEND

- Set 5'x2"x2" wood post w/ metal tag.
- Set 5'x2"x2" wood post - Location Monument, all L.M.'s are set 25' from E.C..

Ariz-99
S. Hafen

Lode Claims
G-P GYP #'s 21-24,
31-32, 34, 43, 45, 54
 for

Georgia-Pacific
 1401 Pier D. Street
 Long Beach, CA 90802
 Tel : 562-435-7094

Located within Sec.'s 13 & 14,
 T. 40 N., R. 12 W., G.&S.R.M.
 Mohave County, Arizona

RECEIVED
B.L.M. AZ STATE OFFICE

1999 JUN 21 P 12: 49

CERTIFICATE OF LOCATION
(Lode Mining Claim)

PHOENIX, ARIZONA

The undersigned, having complied with the requirements of Title 30, United States Code, Section 30, and the local laws, customs and regulations of the State of Arizona, did on May 27, 1999 locate this the G-P GYP No. 32 LODE MINING CLAIM upon a valuable mineral deposit containing Gypsum and other locateable minerals in a vein, or lode, situated in the Unknown Mining District, Mohave County, State of Arizona, being located in Section's 13 & 14, Township 40 North, Range 12 West Gila and Salt River Meridian.

The Location Monument, upon with a copy of this Notice is posted, is situated 25 feet in an Westerly direction, and 1475 feet in a Easterly direction along the course of the vein, 300 feet on each side of the centerline of the vein, together with all dips, spurs, angles and variations.


Beginning at the NE corner of this claim: Corner 1 of this Claim
Thence South a distance of 600 feet to Corner No. 2;
Thence West a distance of 1500 feet to Corner No. 3;
Thence North a distance of 600 feet to Corner No. 4;
Thence East a distance of 1500 feet to Corner No. 1.

All corners are marked with 5'x2"x2" Wooden Posts

The work of location consisted of making a map as provided in A.R.S. 27-201 through A.R.S. 27-210, inclusive.

Located by:

GEORGIA-PACIFIC
1401 Pier D. Street
Long Beach, CA 90802
Tel : 562-435-7094
Contact : Bob Shajary



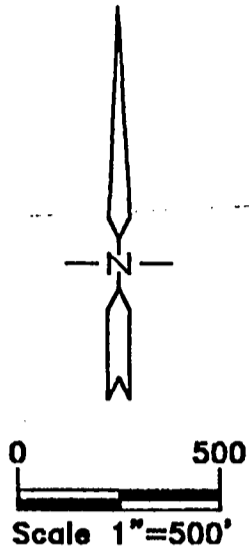
Spencer W. Hafen, Agent

A MC 352219

RECEIVED
B.L.M. AZ STATE OFFICE

1999 JUN 21 P 12:49

N 90°00' E
1500'
MOLINE, ARIZONA



Sec. 11
Sec. 12

G-P GYP # 54

1500'

N 90°00' W

G-P GYP # 45

1500'

N 90°00' W

G-P GYP # 43

1500'

N 90°00' W

Sec. 12

Sec. 13

G-P GYP # 34

1500'

N 90°00' W

N 90°00' E

1500'

G-P GYP # 32

1500'

N 90°00' W

G-P GYP # 31

1500'

N 90°00' W

G-P GYP # 23

1500'

N 90°00' W

G-P GYP # 24

1500'

N 90°00' W

G-P GYP # 22

1500'

N 90°00' W

G-P GYP # 21

1500'

N 90°00' W

Sec. 14
Sec. 13

4200'

600'

S 90°00' E

EAC 352219

LEGEND

- Set 5'x2"x2" wood post w/ metal tag.
- Set 5'x2"x2" wood post — Location Monument, all L.M.'s are set 25' from E.C..

Ariz-99
S. Hafen

Lode Claims
G-P GYP #'s 21-24,
31-32, 34, 43, 45, 54
 for

Georgia-Pacific
 1401 Pier D. Street
 Long Beach, CA 90802
 Tel : 562-435-7094

Located within Sec.'s 13 & 14,
 T. 40 N., R. 12 W., G.&S.R.M.
 Mohave County, Arizona

CERTIFICATE OF LOCATION
(Lode Mining Claim)

RECEIVED
B.L.M. AZ STATE OFFICE

1999 JUN 21 P 12: 49

The undersigned, having complied with the requirements of Title 30, United States Code, Section 30, and the local laws, customs and regulations of the State of Arizona, did on June 11, 1999 locate this the G-P GYP No. 34 LODE MINING CLAIM upon a valuable mineral deposit containing Gypsum and other locateable minerals in a vein, or lode, situated in the Unknown Mining District, Mohave County, State of Arizona, being located in Section 13, Township 40 North, Range 12 West Gila and Salt River Meridian.

The Location Monument, upon with a copy of this Notice is posted, is situated 25 feet in an Easterly direction, and 1475 feet in a Westerly direction along the course of the vein, 300 feet on each side of the centerline of the vein, together with all dips, spurs, angles and variations.


Beginning at the NE corner of this claim: Corner 1 of this Claim
Thence South a distance of 600 feet to Corner No. 2;
Thence West a distance of 1500 feet to Corner No. 3;
Thence North a distance of 600 feet to Corner No. 4;
Thence East a distance of 1500 feet to Corner No. 1.

All corners are marked with 5'x2"x2" Wooden Posts.

The work of location consisted of making a map as provided in A.R.S. 27-201 through A.R.S. 27-210, inclusive.

Located by:

GEORGIA-PACIFIC
1401 Pier D. Street
Long Beach, CA 90802
Tel : 562-435-7094
Contact : Bob Shajary

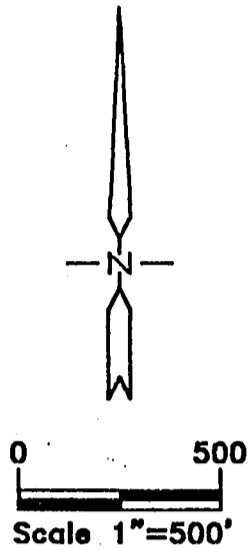

Spencer W. Hafen, Agent

AHC 357722N

RECEIVED
B.L.M. AZ STATE OFFICE

1999 JUN 21 P 12: 49

PHOENIX, ARIZONA



Sec. 11

Sec. 12

Sec. 14

Sec. 13

N 90°00' E

1500'

G-P GYP # 54

1500'

N 90°00' W

G-P GYP # 45

1500'

N 90°00' W

G-P GYP # 43

1500'

N 90°00' W

G-P GYP # 34

1500'

N 90°00' W

G-P GYP # 32

G-P GYP # 31

1500'

N 90°00' W

G-P GYP # 23

G-P GYP # 24

1500'

N 90°00' W

G-P GYP # 22

G-P GYP # 21

1500'

N 90°00' W

N 90°00' E
300'
300'
300'
300'
1200'

N 90°00' E
300'
300'
300'
300'
300'
300'
4200'

S 90°00' E
300'
300'
300'
300'
300'
300'
600'

MOH 052220

LEGEND

- Set 5'x2"x2" wood post w/ metal tag.
- Set 5'x2"x2" wood post - Location Monument, all L.M.'s are set 25' from E.C..

Ariz-99
S. Hafen

Lode Claims
G-P GYP #'s 21-24,
31-32, 34, 43, 45, 54
 for

Georgia-Pacific
 1401 Pier D. Street
 Long Beach, CA 90802
 Tel : 562-435-7094

Located within Sec.'s 13 & 14,
 T. 40 N., R. 12 W., G.&S.R.M.
 Mohave County, Arizona

CERTIFICATE OF LOCATION
(Lode Mining Claim)

RECEIVED
B.L.M. AZ STATE OFFICE

1999 JUN 21 P 12:49

The undersigned, having complied with the requirements of Title 30, United States Code, Section 30, and the local laws, customs and regulations of the State of Arizona, did on June 11, 1999 locate this the G-P GYP No. 35 LODE MINING CLAIM upon a valuable mineral deposit containing Gypsum and other locateable minerals in a vein, or lode, situated in the Unknown Mining District, Mohave County, State of Arizona, being located in Section 13, Township 40 North, Range 12 West Gila and Salt River Meridian.

The Location Monument, upon with a copy of this Notice is posted, is situated 25 feet in an Westerly direction, and 1475 feet in a Easterly direction along the course of the vein, 300 feet on each side of the centerline of the vein, together with all dips, spurs, angles and variations.

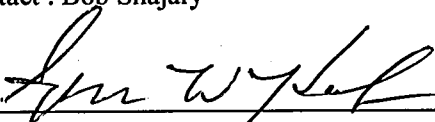
Beginning at the NE corner of this claim: Corner 1 of this Claim
Thence South a distance of 600 feet to Corner No. 2;
Thence West a distance of 1500 feet to Corner No. 3;
Thence North a distance of 600 feet to Corner No. 4;
Thence East a distance of 1500 feet to Corner No. 1.

All corners are marked with 5'x2"x2" Wooden Posts

The work of location consisted of making a map as provided in A.R.S. 27-201 through A.R.S. 27-210, inclusive.

Located by:

GEORGIA-PACIFIC
1401 Pier D. Street
Long Beach, CA 90802
Tel : 562-435-7094
Contact : Bob Shajary



Spencer W. Hafen, Agent

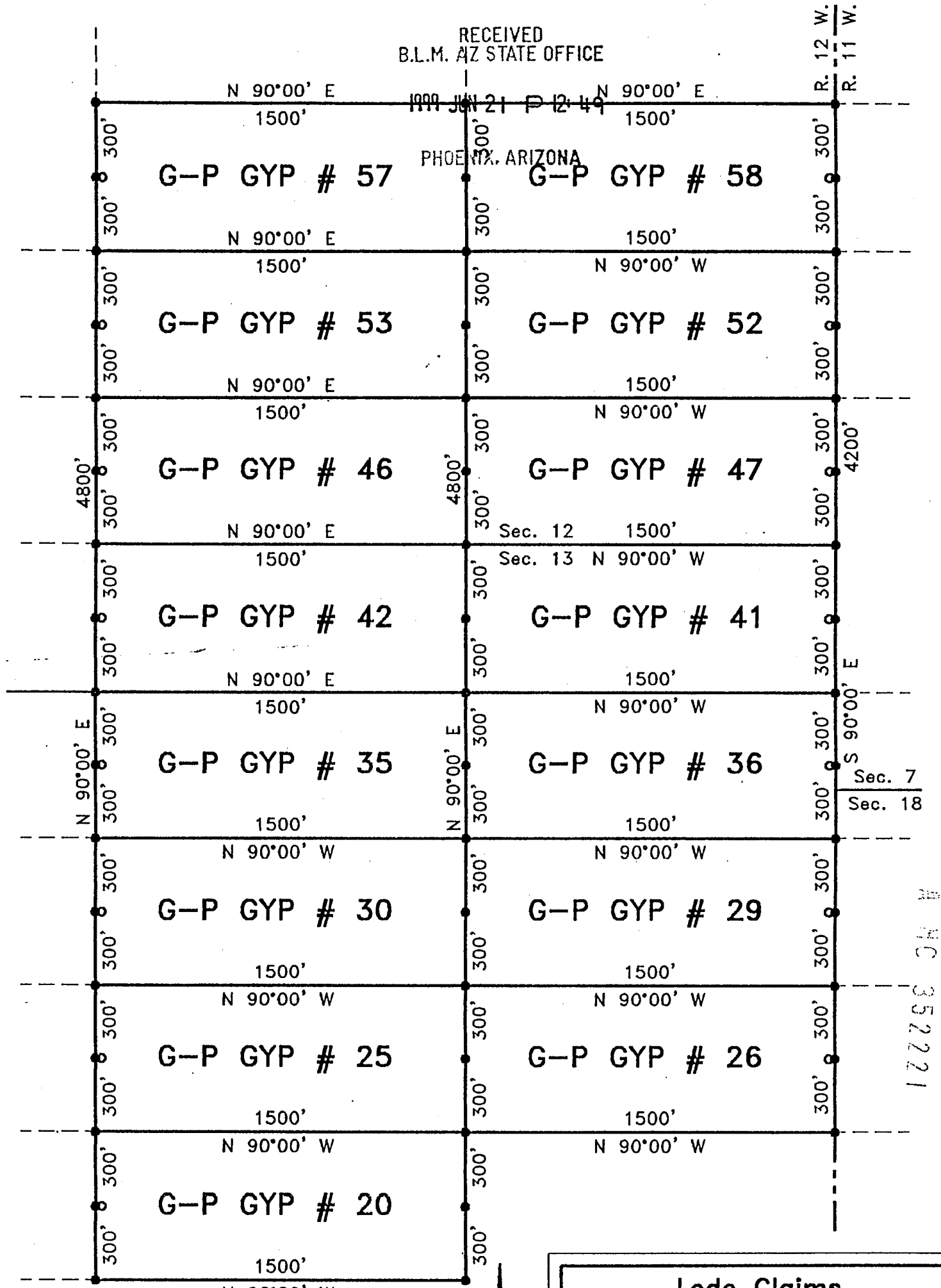
A M C 252221

RECEIVED
B.L.M. AZ STATE OFFICE

1999 JUN 21 P 12:49

PHOENIX, ARIZONA

R. 12 W.
R. 11 W.



A MC 352221

LEGEND

- Set 5'x2"x2" wood post w/ metal tag.
- Set 5'x2"x2" wood post - Location Monument, all L.M.'s are set 25' from E.C..

Ariz-99
S. Hafen

Lode Claims
G-P GYP #'s 20,25-26,
29-30,35-36,41-42,
46-47,52-53,57-58
 for
Georgia-Pacific
 1401 Pier D. Street
 Long Beach, CA 90802
 Tel : 562-435-7094
 Located within Sec.'s 13 & 14,
 T. 40 N., R. 12 W., G.&S.R.M.
 Mohave County, Arizona

RECEIVED
B.L.M. AZ STATE OFFICE

CERTIFICATE OF LOCATION
(Lode Mining Claim)

1999 JUN 21 P 12: 49

The undersigned, having complied with the requirements of Title 30, United States Code, Section 30, and the local laws, customs and regulations of the State of Arizona, did on May 31, 1999 ^{PHOENIX, ARIZONA} locate this the G-P GYP No. 36 LODE MINING CLAIM upon a valuable mineral deposit containing Gypsum and other locateable minerals in a vein, or lode, situated in the Unknown Mining District, Mohave County, State of Arizona, being located in Section 13, Township 40 North, Range 12 West Gila and Salt River Meridian.

The Location Monument, upon with a copy of this Notice is posted, is situated 25 feet in an Easterly direction, and 1475 feet in a Westerly direction along the course of the vein, 300 feet on each side of the centerline of the vein, together with all dips, spurs, angles and variations.


Beginning at the NE corner of this claim: Corner 1 of this Claim
Thence South a distance of 600 feet to Corner No. 2;
Thence West a distance of 1500 feet to Corner No. 3;
Thence North a distance of 600 feet to Corner No. 4;
Thence East a distance of 1500 feet to Corner No. 1.

All corners are marked with 5'x2"x2" Wooden Posts

The work of location consisted of making a map as provided in A.R.S. 27-201 through A.R.S. 27-210, inclusive.

Located by:

GEORGIA-PACIFIC
1401 Pier D. Street
Long Beach, CA 90802
Tel : 562-435-7094
Contact : Bob Shajary



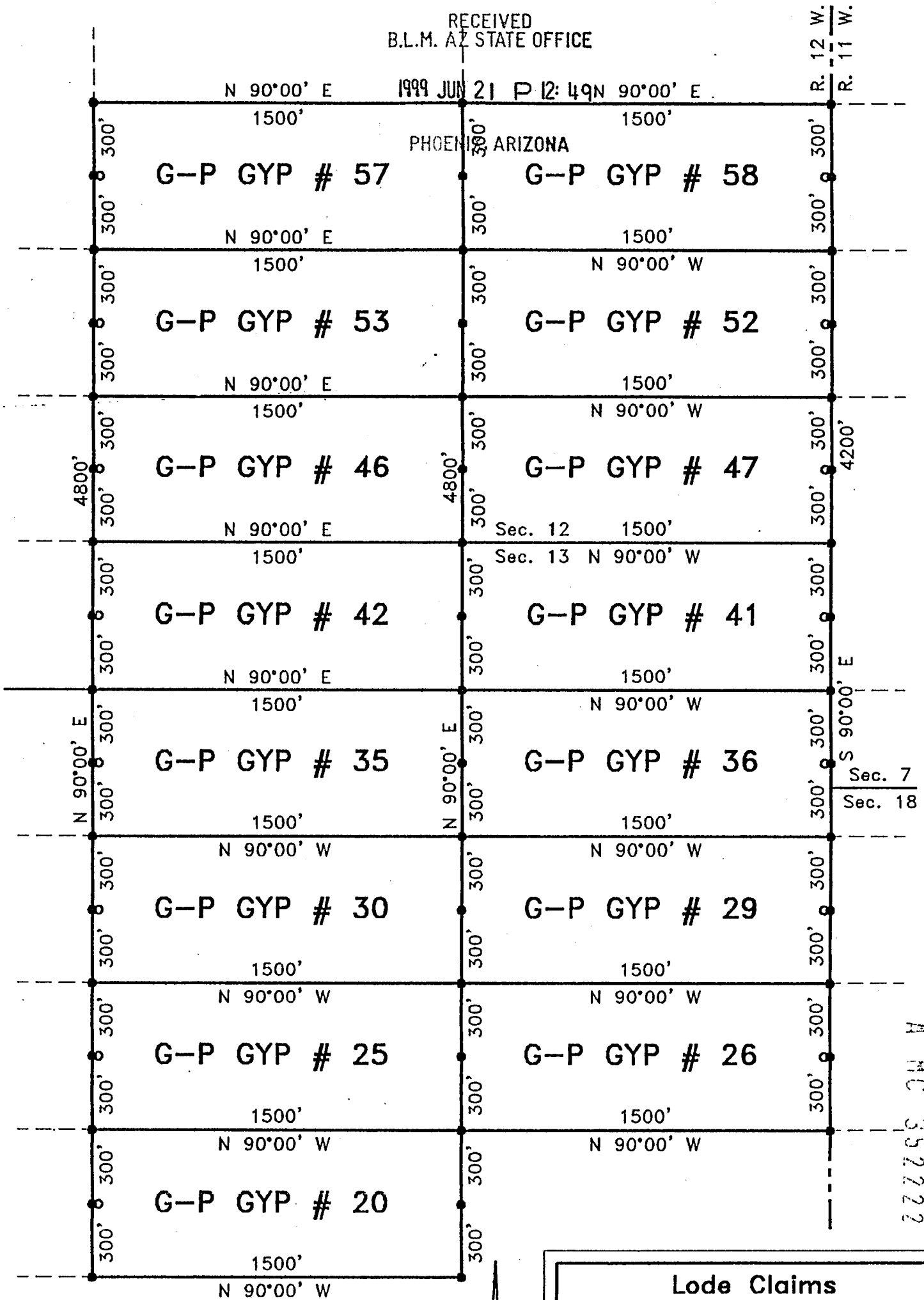
Spencer W. Hafen, Agent

A MC 357777

RECEIVED
B.L.M. AZ STATE OFFICE

1999 JUN 21 P 12:49

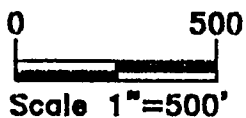
PHOENIX ARIZONA



A MC 352222

LEGEND

- Set 5'x2"x2" wood post w/ metal tag.
- Set 5'x2"x2" wood post - Location Monument, all L.M.'s are set 25' from E.C..



Ariz-99
S. Hafen

Lode Claims
G-P GYP #'s 20,25-26,
29-30,35-36,41-42,
46-47,52-53,57-58
 for
Georgia-Pacific
 1401 Pier D. Street
 Long Beach, CA 90802
 Tel : 562-435-7094
 Located within Sec.'s 13 & 14,
 T. 40 N., R. 12 W., G.&S.R.M.
 Mohave County, Arizona

CERTIFICATE OF LOCATION
(Lode Mining Claim)

RECEIVED
MIN. AZ STATE OFFICE
1999 JUN 21 P 12:49

The undersigned, having complied with the requirements of Title 30, United States Code, Section 30, and the local laws, customs and regulations of the State of Arizona, did on May 31, 1999 locate this the G-P GYP No. 37 LODE MINING CLAIM upon a valuable mineral deposit containing Gypsum and other locateable minerals in a vein, or lode, situated in the Unknown Mining District, Mohave County, State of Arizona, being located in Section's 7 & 18, Township 40 North, Range 11 West Gila and Salt River Meridian.

The Location Monument, upon with a copy of this Notice is posted, is situated 25 feet in an Westerly direction, and 1475 feet in a Easterly direction along the course of the vein, 300 feet on each side of the centerline of the vein, together with all dips, spurs, angles and variations.

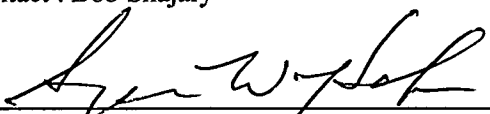
Beginning at the NE corner of this claim: Corner 1 of this Claim
Thence South a distance of 600 feet to Corner No. 2;
Thence West a distance of 1500 feet to Corner No. 3;
Thence North a distance of 600 feet to Corner No. 4;
Thence East a distance of 1500 feet to Corner No. 1.

All corners are marked with 5'x2"x2" Wooden Posts

The work of location consisted of making a map as provided in A.R.S. 27-201 through A.R.S. 27-210, inclusive.

Located by:

GEORGIA-PACIFIC
1401 Pier D. Street
Long Beach, CA 90802
Tel : 562-435-7094
Contact : Bob Shajary



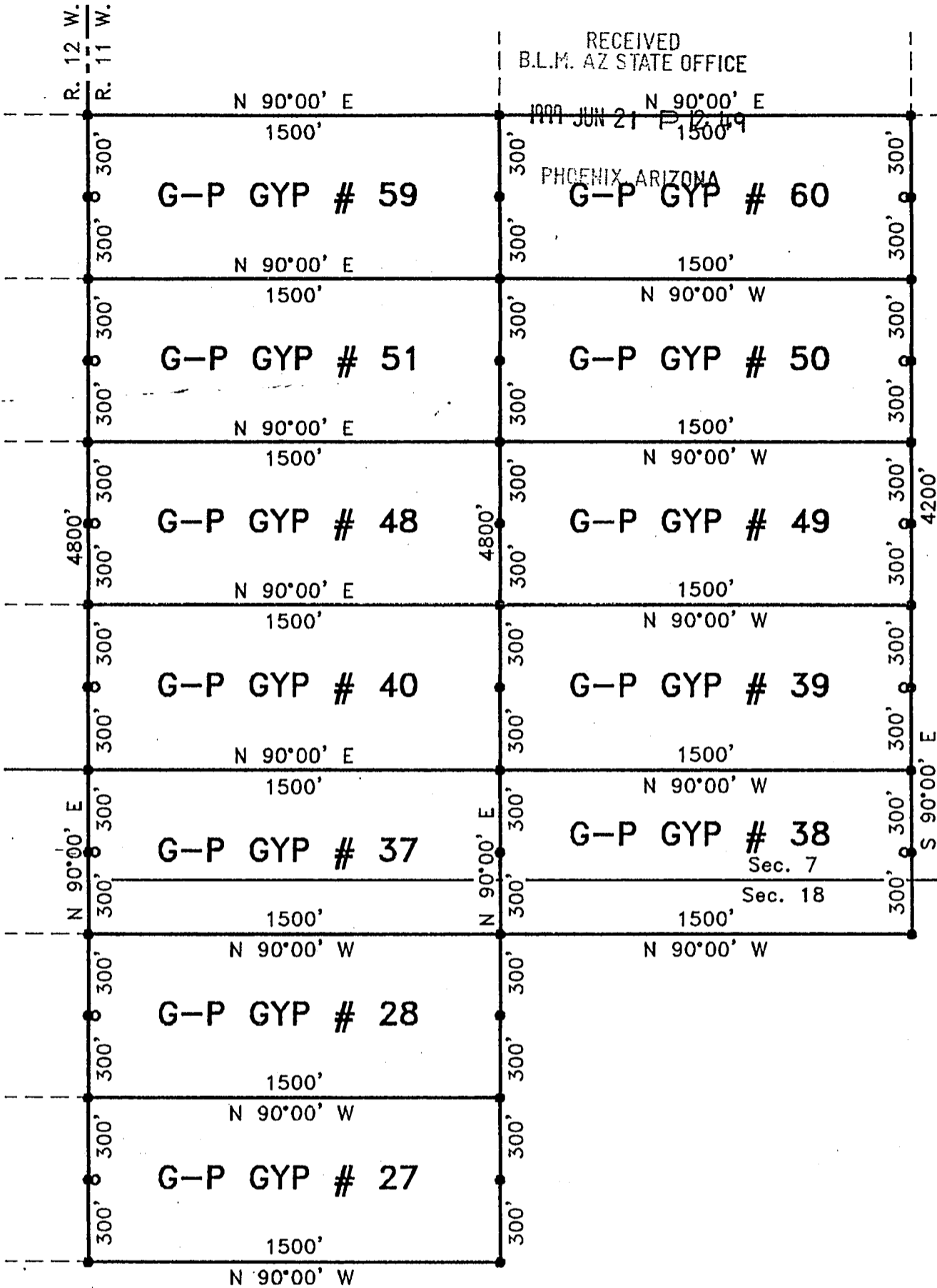
Spencer W. Hafen, Agent

MHC 352779

RECEIVED
B.L.M. AZ STATE OFFICE

1999 JUN 21 P 12 149

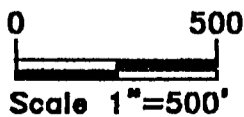
PHOENIX, ARIZONA



PHOENIX 352223

LEGEND

- Set 5'x2"x2" wood post w/ metal tag.
- Set 5'x2"x2" wood post - Location Monument, all L.M.'s are set 25' from E.C..



Ariz-99
S. Hafen

Lode Claims
G-P GYP #'s 27-28,
37-40,48-51,59-60

for

Georgia-Pacific

1401 Pier D. Street
 Long Beach, CA 90802
 Tel : 562-435-7094

Located within Sec.'s 7 & 18,
 T. 40 N., R. 11 W., G.&S.R.M.
 Mohave County, Arizona

RECEIVED
B.L.M. AZ STATE OFFICE

CERTIFICATE OF LOCATION
(Lode Mining Claim)

1999 JUN 21 P 12:49

PHOENIX, ARIZONA

The undersigned, having complied with the requirements of Title 30, United States Code, Section 30, and the local laws, customs and regulations of the State of Arizona, did on June 01, 1999 locate this the G-P GYP No. 38 LODE MINING CLAIM upon a valuable mineral deposit containing Gypsum and other locateable minerals in a vein, or lode, situated in the Unknown Mining District, Mohave County, State of Arizona, being located in Section's 7 & 18, Township 40 North, Range 11 West Gila and Salt River Meridian.

The Location Monument, upon with a copy of this Notice is posted, is situated 25 feet in an Easterly direction, and 1475 feet in a Westerly direction along the course of the vein, 300 feet on each side of the centerline of the vein, together with all dips, spurs, angles and variations.

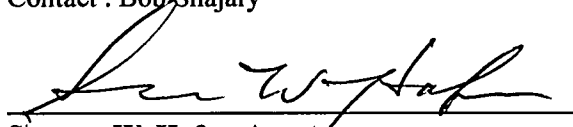
Beginning at the NE corner of this claim: Corner 1 of this Claim
Thence South a distance of 600 feet to Corner No. 2;
Thence West a distance of 1500 feet to Corner No. 3;
Thence North a distance of 600 feet to Corner No. 4;
Thence East a distance of 1500 feet to Corner No. 1.

All corners are marked with 5"x2"x2" Wooden Posts

The work of location consisted of making a map as provided in A.R.S. 27-201 through A.R.S. 27-210, inclusive.

Located by:

GEORGIA-PACIFIC
1401 Pier D. Street
Long Beach, CA 90802
Tel : 562-435-7094
Contact : Bob Shajary

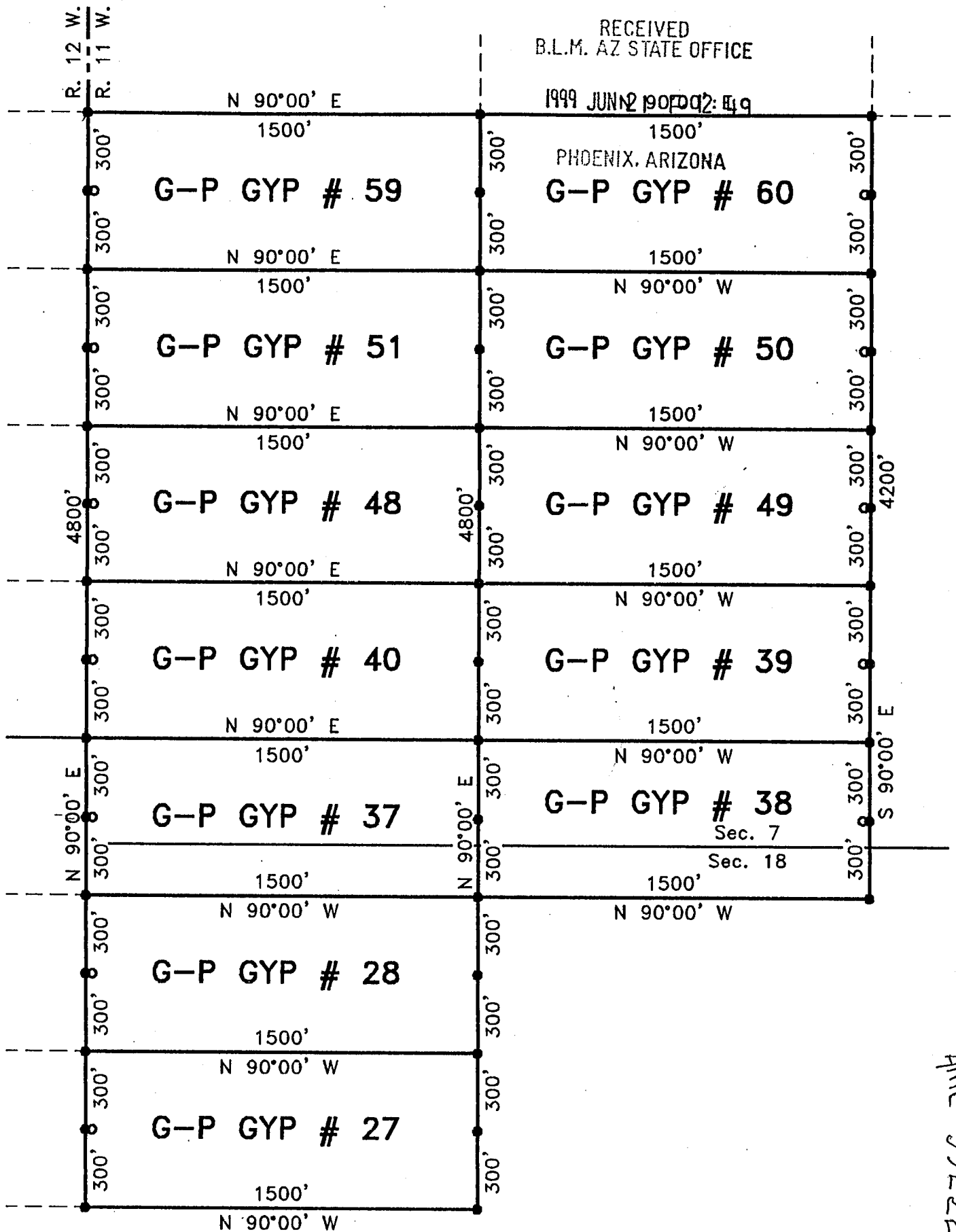

Spencer W. Hafen, Agent

H
M
C
3
5
2
2
2
4

RECEIVED
B.L.M. AZ STATE OFFICE

1999 JUN 12 10:00 AM

PHOENIX, ARIZONA



AMC 35222A

LEGEND

- Set 5"x2"x2" wood post w/ metal tag.
- Set 5"x2"x2" wood post - Location Monument, all L.M.'s are set 25' from E.C..

Ariz-99
S. Hafen

Lode Claims
G-P GYP #'s 27-28,
37-40,48-51,59-60

for
Georgia-Pacific

1401 Pier D. Street
Long Beach, CA 90802
Tel : 562-435-7094

Located within Sec.'s 7 & 18,
T. 40 N., R. 11 W., G.&S.R.M.
Mohave County, Arizona

RECEIVED
B.L.M. AZ STATE OFFICE

CERTIFICATE OF LOCATION
(Lode Mining Claim)

1999 JUN 21 P 12: 49

The undersigned, having complied with the requirements of Title 30, United States Code, Section 30, and the local laws, customs and regulations of the State of Arizona, did on June 01, 1999 ^{PHOENIX, ARIZONA} locate this the G-P GYP No. 39 LODE MINING CLAIM upon a valuable mineral deposit containing Gypsum and other locateable minerals in a vein, or lode, situated in the Unknown Mining District, Mohave County, State of Arizona, being located in Section 7, Township 40 North, Range 11 West Gila and Salt River Meridian.

The Location Monument, upon with a copy of this Notice is posted, is situated 25 feet in an Easterly direction, and 1475 feet in a Westerly direction along the course of the vein, 300 feet on each side of the centerline of the vein, together with all dips, spurs, angles and variations.

Beginning at the NE corner of this claim: Corner 1 of this Claim


Thence	<u>South</u>	a distance of	<u>600</u>	feet to Corner No. 2;
Thence	<u>West</u>	a distance of	<u>1500</u>	feet to Corner No. 3;
Thence	<u>North</u>	a distance of	<u>600</u>	feet to Corner No. 4;
Thence	<u>East</u>	a distance of	<u>1500</u>	feet to Corner No. 1.

All corners are marked with 5'x2"x2" Wooden Posts

The work of location consisted of making a map as provided in A.R.S. 27-201 through A.R.S. 27-210, inclusive.

Located by:

GEORGIA-PACIFIC
1401 Pier D. Street
Long Beach, CA 90802
Tel : 562-435-7094
Contact : Bob Shajary



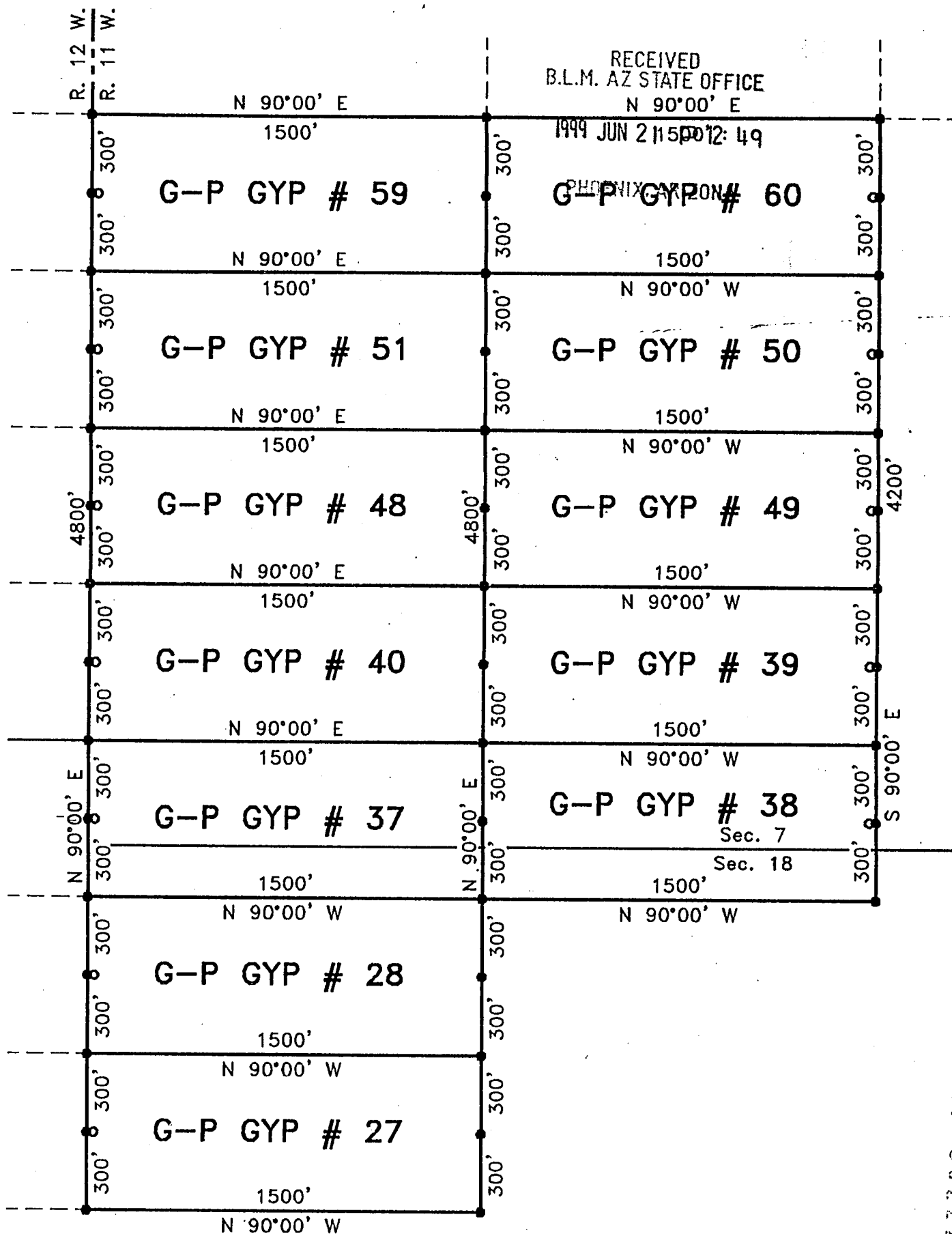
Spencer W. Hafen, Agent

JUN 21 1999

RECEIVED
B.L.M. AZ STATE OFFICE
N 90°00' E

1999 JUN 21 15:00:49

PHOENIX ARIZONA # 60



A MC 352225

LEGEND

- Set 5'x2"x2" wood post w/ metal tag.
- Set 5'x2"x2" wood post - Location Monument, all L.M.'s are set 25' from E.C..

Ariz-99

S. Hafen

Lode Claims
G-P GYP #'s 27-28,
37-40,48-51,59-60

for

Georgia-Pacific

1401 Pier D. Street
Long Beach, CA 90802
Tel : 562-435-7094

Located within Sec.'s 7 & 18,
T. 40 N., R. 11 W., G.&S.R.M.
Mohave County, Arizona

CERTIFICATE OF LOCATION
(Lode Mining Claim)

RECEIVED
M. AZ STATE OFFICE
1999 JUN 21 P 12: 50

The undersigned, having complied with the requirements of Title 30, United States Code, Section 30, and the local laws, customs and regulations of the State of Arizona, did on May 31, 1999 locate this the G-P GYP No. 40 LODE MINING CLAIM upon a valuable mineral deposit containing Gypsum and other locateable minerals in a vein, or lode, situated in the Unknown Mining District, Mohave County, State of Arizona, being located in Section 7, Township 40 North, Range 11 West Gila and Salt River Meridian.

The Location Monument, upon with a copy of this Notice is posted, is situated 25 feet in an Westerly direction, and 1475 feet in a Easterly direction along the course of the vein, 300 feet on each side of the centerline of the vein, together with all dips, spurs, angles and variations.

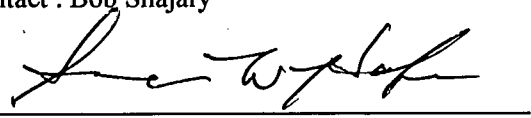
- Beginning at the NE corner of this claim: Corner 1 of this Claim
- Thence South a distance of 600 feet to Corner No. 2;
 - Thence West a distance of 1500 feet to Corner No. 3;
 - Thence North a distance of 600 feet to Corner No. 4;
 - Thence East a distance of 1500 feet to Corner No. 1.

All corners are marked with 5"x2"x2" Wooden Posts

The work of location consisted of making a map as provided in A.R.S. 27-201 through A.R.S. 27-210, inclusive.

Located by:

GEORGIA-PACIFIC
1401 Pier D. Street
Long Beach, CA 90802
Tel : 562-435-7094
Contact : Bob Shajary



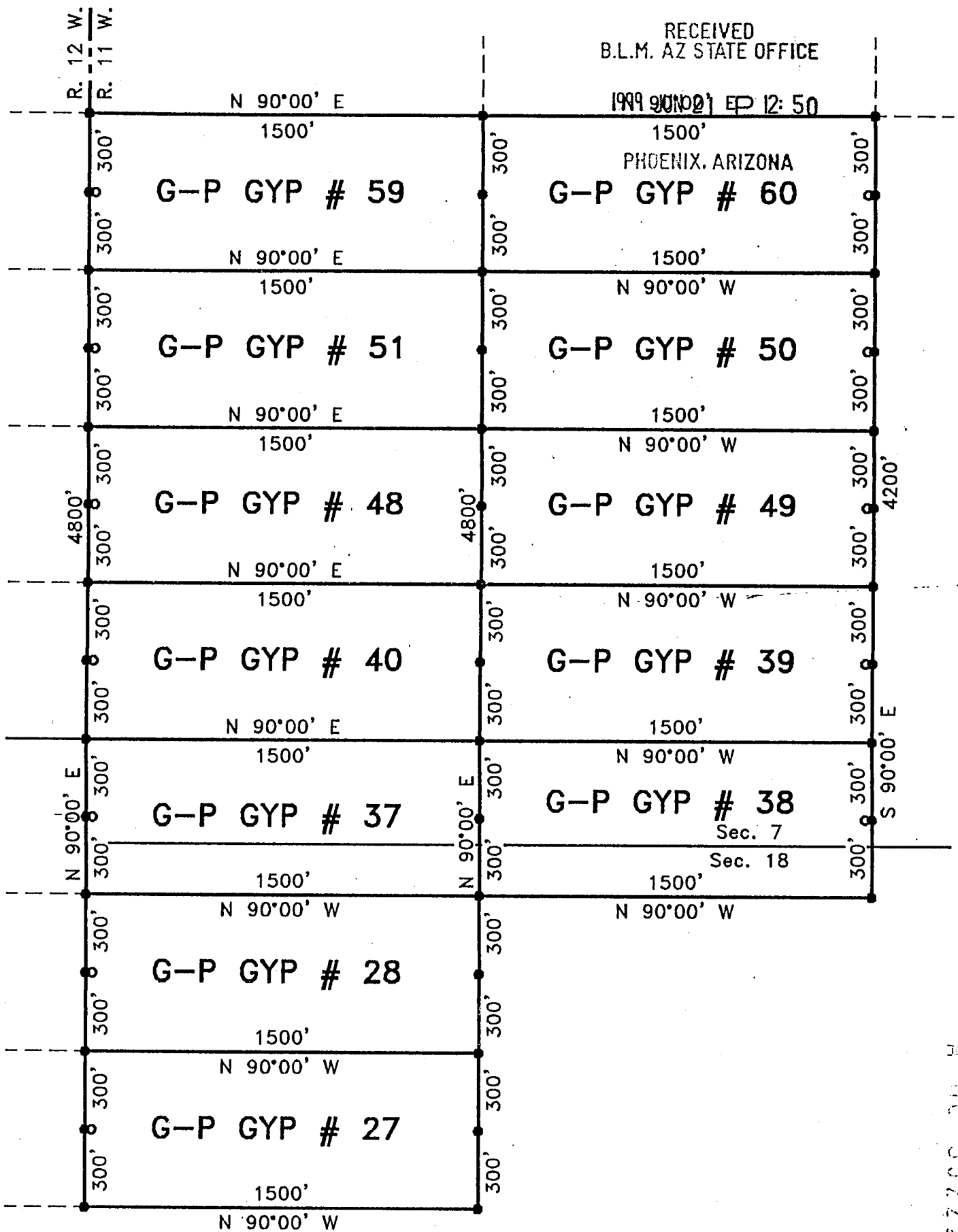
Spencer W. Hafen, Agent

E M C 352226

RECEIVED
B.L.M. AZ STATE OFFICE

1999 JUN 21 EP 12: 50

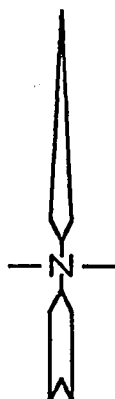
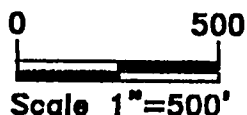
PHOENIX, ARIZONA



7
AC 352226

LEGEND

- Set 5'x2"x2" wood post w/ metal tag.
- Set 5'x2"x2" wood post - Location Monument, all L.M.'s are set 25' from E.C..



Ariz-99
S. Hafen

Lode Claims
G-P GYP #'s 27-28,
37-40,48-51,59-60

for

Georgia-Pacific

1401 Pier D. Street
 Long Beach, CA 90802
 Tel : 562-435-7094

Located within Sec.'s 7 & 18,
 T. 40 N., R. 11 W., G.&S.R.M.
 Mohave County, Arizona

RECEIVED
M. AZ STATE OFFICE

CERTIFICATE OF LOCATION
(Lode Mining Claim)

1999 JUN 21 P 12: 50

The undersigned, having complied with the requirements of Title 30, United States Code, Section 30, and the local laws, customs and regulations of the State of Arizona, did on May 31, 1999 locate this the G-P GYP No. 41 LODE MINING CLAIM upon a valuable mineral deposit containing Gypsum and other locateable minerals in a vein, or lode, situated in the Unknown Mining District, Mohave County, State of Arizona, being located in Section 12, Township 40 North, Range 12 West Gila and Salt River Meridian.

The Location Monument, upon with a copy of this Notice is posted, is situated 25 feet in an Easterly direction, and 1475 feet in a Westerly direction along the course of the vein, 300 feet on each side of the centerline of the vein, together with all dips, spurs, angles and variations.

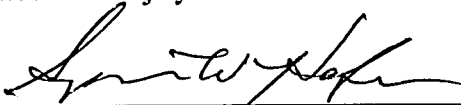
Beginning at the NE corner of this claim: Corner 1 of this Claim
Thence South a distance of 600 feet to Corner No. 2;
Thence West a distance of 1500 feet to Corner No. 3;
Thence North a distance of 600 feet to Corner No. 4;
Thence East a distance of 1500 feet to Corner No. 1.

All corners are marked with 5'x2"x2" Wooden Posts.

The work of location consisted of making a map as provided in A.R.S. 27-201 through A.R.S. 27-210, inclusive.

Located by:

GEORGIA-PACIFIC
1401 Pier D. Street
Long Beach, CA 90802
Tel : 562-435-7094
Contact : Bob Shajary



Spencer W. Hafen, Agent

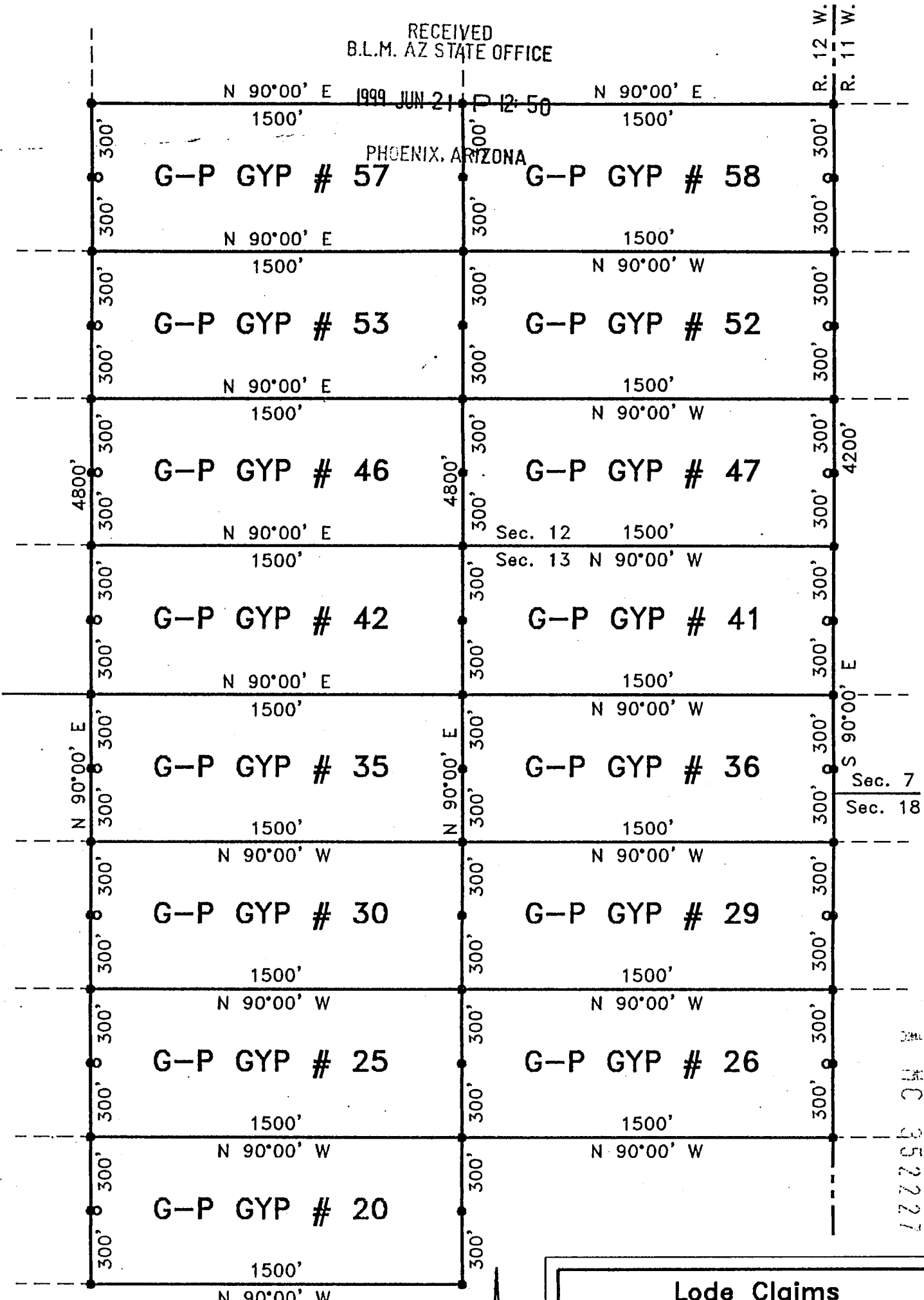
MJC 357777

RECEIVED
B.L.M. AZ STATE OFFICE

1999 JUN 21 P 12-50

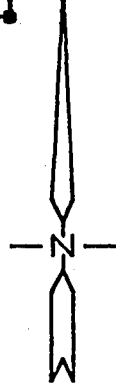
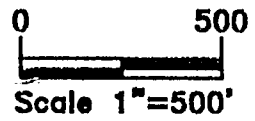
PHOENIX, ARIZONA

R. 12 W.
R. 11 W.



PHC 352227

Lode Claims
G-P GYP #'s 20,25-26,
29-30,35-36,41-42,
46-47,52-53,57-58
 for
Georgia-Pacific
 1401 Pier D. Street
 Long Beach, CA 90802
 Tel : 562-435-7094
 Located within Sec.'s 13 & 14,
 T. 40 N., R. 12 W., G.&S.R.M.
 Mohave County, Arizona



LEGEND

- Set 5'x2"x2" wood post w/ metal tag.
- Set 5'x2"x2" wood post - Location Monument, all L.M.'s are set 25' from E.C..

Ariz-99
S. Hafen

RECEIVED
B.L.M. AZ STATE OFFICE

CERTIFICATE OF LOCATION
(Lode Mining Claim)

1999 JUN 21 P 12: 50

The undersigned, having complied with the requirements of Title 30, United States Code, Section 30, and the local laws, customs and regulations of the State of Arizona, did on June 11, 1999 locate this the G-P GYP No. 42 LODE MINING CLAIM upon a valuable mineral deposit containing Gypsum and other locateable minerals in a vein, or lode, situated in the Unknown Mining District, Mohave County, State of Arizona, being located in Section 12, Township 40 North, Range 12 West Gila and Salt River Meridian.

The Location Monument, upon with a copy of this Notice is posted, is situated 25 feet in an Westerly direction, and 1475 feet in a Easterly direction along the course of the vein, 300 feet on each side of the centerline of the vein, together with all dips, spurs, angles and variations.

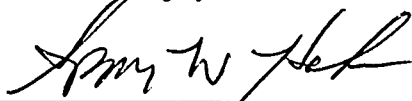
Beginning at the NE corner of this claim: Corner 1 of this Claim
Thence South a distance of 600 feet to Corner No. 2;
Thence West a distance of 1500 feet to Corner No. 3;
Thence North a distance of 600 feet to Corner No. 4;
Thence East a distance of 1500 feet to Corner No. 1.

All corners are marked with 5"x2"x2" Wooden Posts.

The work of location consisted of making a map as provided in A.R.S. 27-201 through A.R.S. 27-210, inclusive.

Located by:

GEORGIA-PACIFIC
1401 Pier D. Street
Long Beach, CA 90802
Tel : 562-435-7094
Contact : Bob Shajary



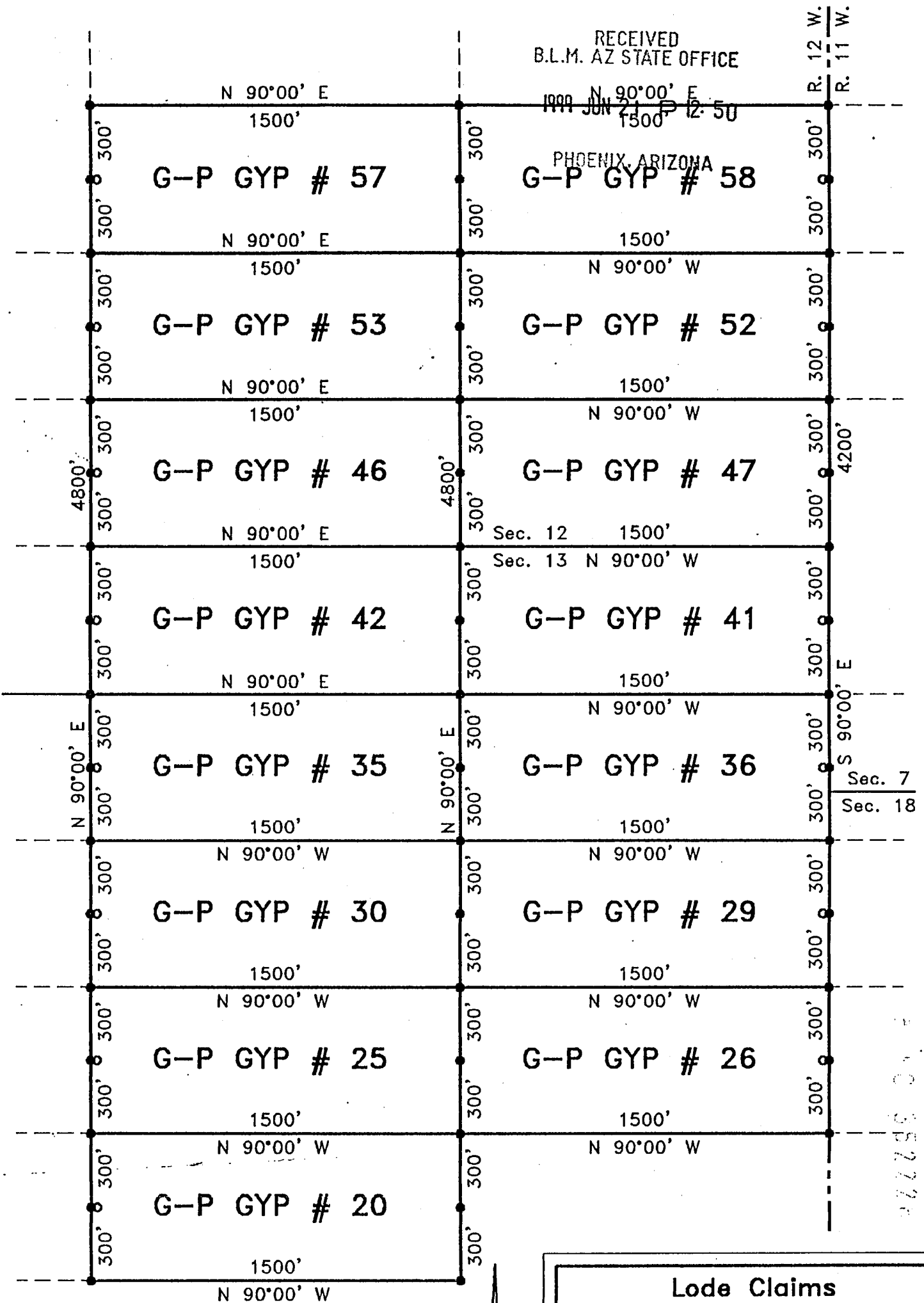
Spencer W. Hafen, Agent

77 MC 3522228

RECEIVED
B.L.M. AZ STATE OFFICE

1999 JUN 21 P 12:50

PHOENIX, ARIZONA



Lode Claims
G-P GYP #'s 20,25-26,
29-30,35-36,41-42,
46-47,52-53,57-58

for

Georgia-Pacific

1401 Pier D. Street
Long Beach, CA 90802
Tel : 562-435-7094

Located within Sec.'s 13 & 14,
T. 40 N., R. 12 W., G.&S.R.M.
Mohave County, Arizona

LEGEND

- Set 5'x2"x2" wood post w/ metal tag.
- Set 5'x2"x2" wood post - Location Monument, all L.M.'s are set 25' from E.C..

Ariz-99
S. Hafen

CERTIFICATE OF LOCATION
(Lode Mining Claim)

RECEIVED
B.L.M. AZ STATE OFFICE

1999 JUN 21 P 12: 50

The undersigned, having complied with the requirements of Title 30, United States Code, Section 20, and the local laws, customs and regulations of the State of Arizona, did on June 11, 1999 locate this the G-P GYP No. 43 LODE MINING CLAIM upon a valuable mineral deposit containing Gypsum and other locateable minerals in a vein, or lode, situated in the Unknown Mining District, Mohave County, State of Arizona, being located in Section 12, Township 40 North, Range 12 West Gila and Salt River Meridian.

The Location Monument, upon with a copy of this Notice is posted, is situated 25 feet in an Easterly direction, and 1475 feet in a Westerly direction along the course of the vein, 300 feet on each side of the centerline of the vein, together with all dips, spurs, angles and variations.

Beginning at the NE corner of this claim: Corner 1 of this Claim
Thence South a distance of 600 feet to Corner No. 2;
Thence West a distance of 1500 feet to Corner No. 3;
Thence North a distance of 600 feet to Corner No. 4;
Thence East a distance of 1500 feet to Corner No. 1.

All corners are marked with 5'x2"x2" Wooden Posts

The work of location consisted of making a map as provided in A.R.S. 27-201 through A.R.S. 27-210, inclusive.

Located by:

GEORGIA-PACIFIC
1401 Pier D. Street
Long Beach, CA 90802
Tel : 562-435-7094
Contact : Bob Shajary



Spencer W. Hafen, Agent

A M C 357729

RECEIVED
B.L.M. AZ STATE OFFICE

1999 JUN 21 P 12:50
N 90°00' E

PHOENIX, ARIZONA

G-P GYP # 54

1500'
N 90°00' W

G-P GYP # 45

1500'
N 90°00' W

G-P GYP # 43

1500'
N 90°00' W

G-P GYP # 34

N 90°00' E

G-P GYP # 32

G-P GYP # 31

1500'
N 90°00' W

1500'
N 90°00' W

G-P GYP # 23

G-P GYP # 24

1500'
N 90°00' W

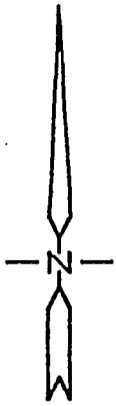
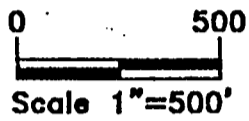
1500'
N 90°00' W

G-P GYP # 22

G-P GYP # 21

1500'
N 90°00' W

1500'
N 90°00' W



Sec. 11
Sec. 12

Sec. 12
Sec. 13

Sec. 14
Sec. 13

1200'
300'
300'
300'
300'
300'
300'
300'
300'
300'

4200'

S 90°00' E

672298-04
MO-352229

LEGEND

- Set 5'x2"x2" wood post w/ metal tag.
- Set 5'x2"x2" wood post - Location Monument, all L.M.'s are set 25' from E.C..

Ariz-99

S. Hafen

Lode Claims

G-P GYP #'s 21-24,
31-32, 34, 43, 45, 54
for

Georgia-Pacific

1401 Pier D. Street
Long Beach, CA 90802
Tel : 562-435-7094

Located within Sec.'s 13 & 14,
T. 40 N., R. 12 W., G.&S.R.M.
Mohave County, Arizona

CERTIFICATE OF LOCATION
(Lode Mining Claim)

RECEIVED
B.L.M. AZ STATE OFFICE

1999 JUN 21 P 12: 50

The undersigned, having complied with the requirements of Title 30, United States Code, Section 30, and the local laws, customs and regulations of the State of Arizona, did on June 11, 1999 locate this the G-P GYP No. 45 LODE MINING CLAIM upon a valuable mineral deposit containing Gypsum and other locateable minerals in a vein, or lode, situated in the Unknown Mining District, Mohave County, State of Arizona, being located in Section 12, Township 40 North, Range 12 West Gila and Salt River Meridian.

The Location Monument, upon with a copy of this Notice is posted, is situated 25 feet in an Easterly direction, and 1475 feet in a Westerly direction along the course of the vein, 300 feet on each side of the centerline of the vein, together with all dips, spurs, angles and variations.

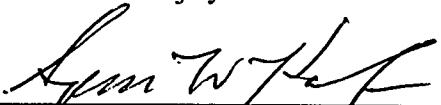
Beginning at the NE corner of this claim: Corner 1 of this Claim
Thence South a distance of 600 feet to Corner No. 2;
Thence West a distance of 1500 feet to Corner No. 3;
Thence North a distance of 600 feet to Corner No. 4;
Thence East a distance of 1500 feet to Corner No. 1.

All corners are marked with 5'x2"x2" Wooden Posts.

The work of location consisted of making a map as provided in A.R.S. 27-201 through A.R.S. 27-210, inclusive.

Located by:

GEORGIA-PACIFIC
1401 Pier D. Street
Long Beach, CA 90802
Tel : 562-435-7094
Contact : Bob Shajary



Spencer W. Hafen, Agent

A
M
C
352230

RECEIVED
B.L.M. AZ STATE OFFICE

1999 JUN 21 P 12: 50

N 90°00' E

PHOENIX, ARIZONA

G-P GYP # 54

1500'

N 90°00' W

G-P GYP # 45

1500'

N 90°00' W

G-P GYP # 43

1500'

N 90°00' W

G-P GYP # 34

1500'

N 90°00' W

G-P GYP # 32

G-P GYP # 31

1500'

N 90°00' W

G-P GYP # 23

G-P GYP # 24

1500'

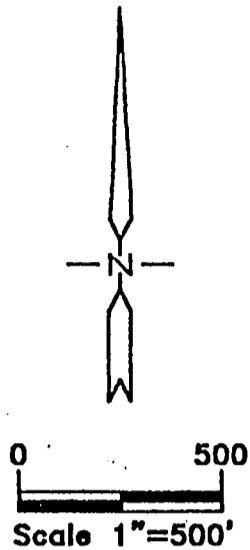
N 90°00' W

G-P GYP # 22

G-P GYP # 21

1500'

N 90°00' W



Sec. 11

Sec. 12

Sec. 12

Sec. 13

Sec. 14

Sec. 13

N 90°00' E

1500'

1500'

N 90°00' W

1500'

N 90°00' W

1500'

N 90°00' W

4200'

300'

300'

300'

300'

300'

300'

300'

300'

300'

300'

300'

300'

300'

300'

300'

300'

300'

300'

300'

300'

300'

300'

300'

300'

300'

300'

300'

300'

300'

300'

300'

300'

300'

300'

300'

300'

300'

300'

300'

300'

300'

300'

300'

300'

600'

S 90°00' E

LEGEND

- Set 5'x2"x2" wood post w/ metal tag.
- Set 5'x2"x2" wood post - Location Monument, all L.M.'s are set 25' from E.C..

Ariz-99

S. Hafen

Lode Claims
G-P GYP #'s 21-24,
31-32, 34, 43, 45, 54
for

Georgia-Pacific
1401 Pier D. Street
Long Beach, CA 90802
Tel : 562-435-7094

Located within Sec.'s 13 & 14,
T. 40 N., R. 12 W., G.&S.R.M.
Mohave County, Arizona

087750 94

CERTIFICATE OF LOCATION
(Lode Mining Claim)

RECEIVED
B.L.M. AZ STATE OFFICE

1999 JUN 21 P 12: 50

The undersigned, having complied with the requirements of Title 30, United States Code, Section 701, and the local laws, customs and regulations of the State of Arizona, did on June 11, 1999 locate this the G-P GYP No. 46 LODE MINING CLAIM upon a valuable mineral deposit containing Gypsum and other locateable minerals in a vein, or lode, situated in the Unknown Mining District, Mohave County, State of Arizona, being located in Section 13, Township 40 North, Range 12 West Gila and Salt River Meridian.

12

The Location Monument, upon with a copy of this Notice is posted, is situated 25 feet in an Westerly direction, and 1475 feet in a Easterly direction along the course of the vein, 300 feet on each side of the centerline of the vein, together with all dips, spurs, angles and variations.


Beginning at the NE corner of this claim: Corner 1 of this Claim
Thence South a distance of 600 feet to Corner No. 2;
Thence West a distance of 1500 feet to Corner No. 3;
Thence North a distance of 600 feet to Corner No. 4;
Thence East a distance of 1500 feet to Corner No. 1.

All corners are marked with 5'x2"x2" Wooden Posts

The work of location consisted of making a map as provided in A.R.S. 27-201 through A.R.S. 27-210, inclusive.

Located by:

GEORGIA-PACIFIC
1401 Pier D. Street
Long Beach, CA 90802
Tel : 562-435-7094
Contact : Bob Shajary

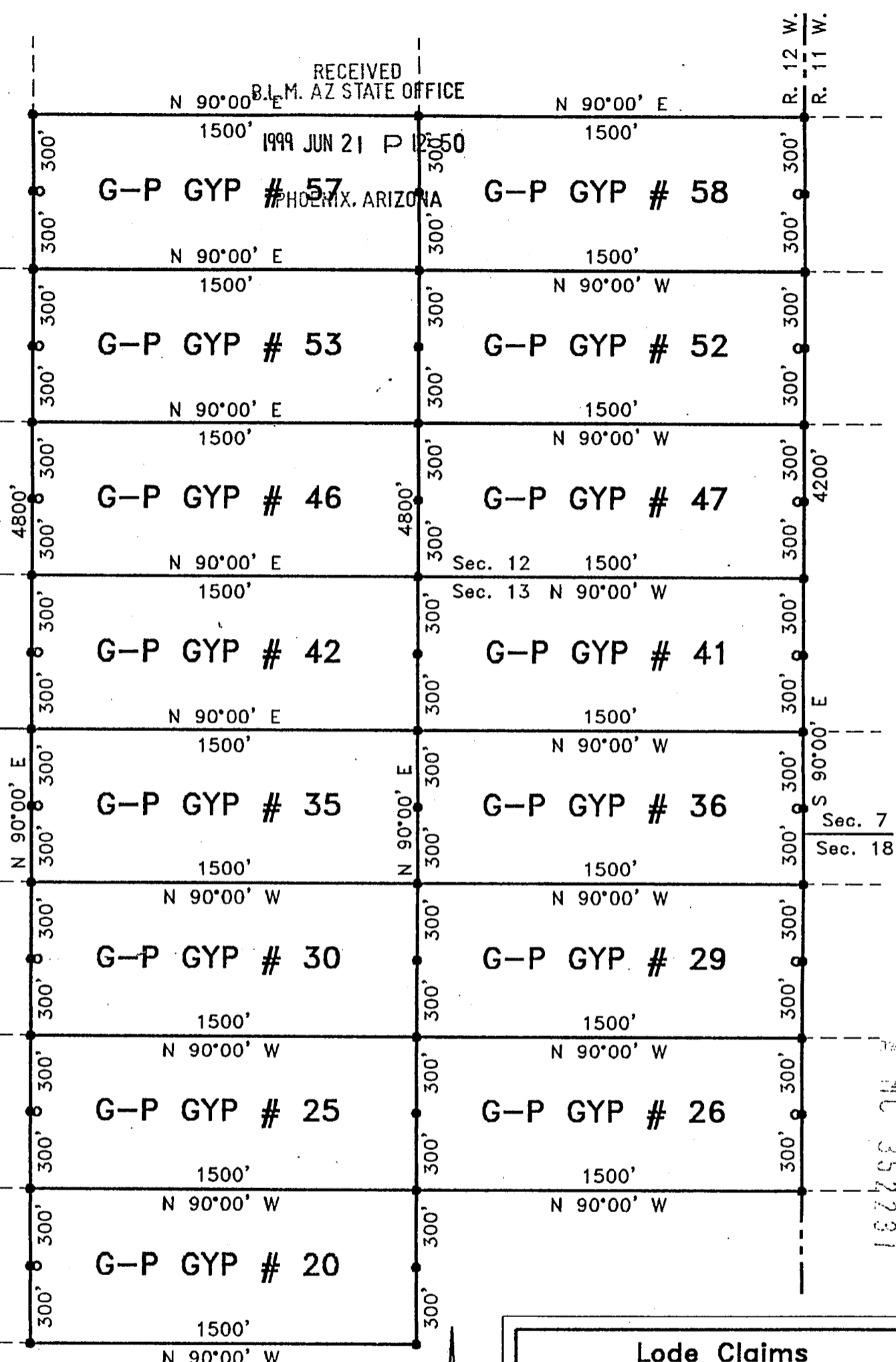

Spencer W. Hafen, Agent

1
AC
352231

RECEIVED
B.L.M. AZ STATE OFFICE

1999 JUN 21 P 12:50

PHOENIX, ARIZONA



LEGEND

- Set 5"x2"x2" wood post w/ metal tag.
- Set 5"x2"x2" wood post - Location Monument, all L.M.'s are set 25' from E.C..

Ariz-99
S. Hafen

Lode Claims
G-P GYP #'s 20,25-26,
29-30,35-36,41-42,
46-47,52-53,57-58
for
Georgia-Pacific
1401 Pier D. Street
Long Beach, CA 90802
Tel : 562-435-7094
Located within Sec.'s 13 & 14,
T. 40 N., R. 12 W., G.&S.R.M.
Mohave County, Arizona

PHO 352231

CERTIFICATE OF LOCATION
(Lode Mining Claim)

RECEIVED
B.L.M. AZ STATE OFFICE

1999 JUN 21 P 12:50

The undersigned, having complied with the requirements of Title 30, United States Code, Section 30, and the local laws, customs and regulations of the State of Arizona, did on May 31, 1999 ^{PHOENIX, ARIZONA} locate this the G-P GYP No. 47 LODE MINING CLAIM upon a valuable mineral deposit containing Gypsum and other locateable minerals in a vein, or lode, situated in the Unknown Mining District, Mohave County, State of Arizona, being located in Section 12, Township 40 North, Range 12 West Gila and Salt River Meridian.

The Location Monument, upon with a copy of this Notice is posted, is situated 25 feet in an Easterly direction, and 1475 feet in a Westerly direction along the course of the vein, 300 feet on each side of the centerline of the vein, together with all dips, spurs, angles and variations.

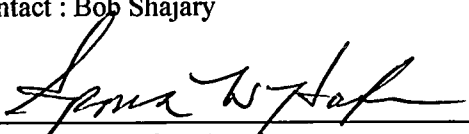
Beginning at the NE corner of this claim: Corner 1 of this Claim
Thence South a distance of 600 feet to Corner No. 2;
Thence West a distance of 1500 feet to Corner No. 3;
Thence North a distance of 600 feet to Corner No. 4;
Thence East a distance of 1500 feet to Corner No. 1.

All corners are marked with 5'x2"x2" Wooden Posts.

The work of location consisted of making a map as provided in A.R.S. 27-201 through A.R.S. 27-210, inclusive.

Located by:

GEORGIA-PACIFIC
1401 Pier D. Street
Long Beach, CA 90802
Tel : 562-435-7094
Contact : Bob Shajary



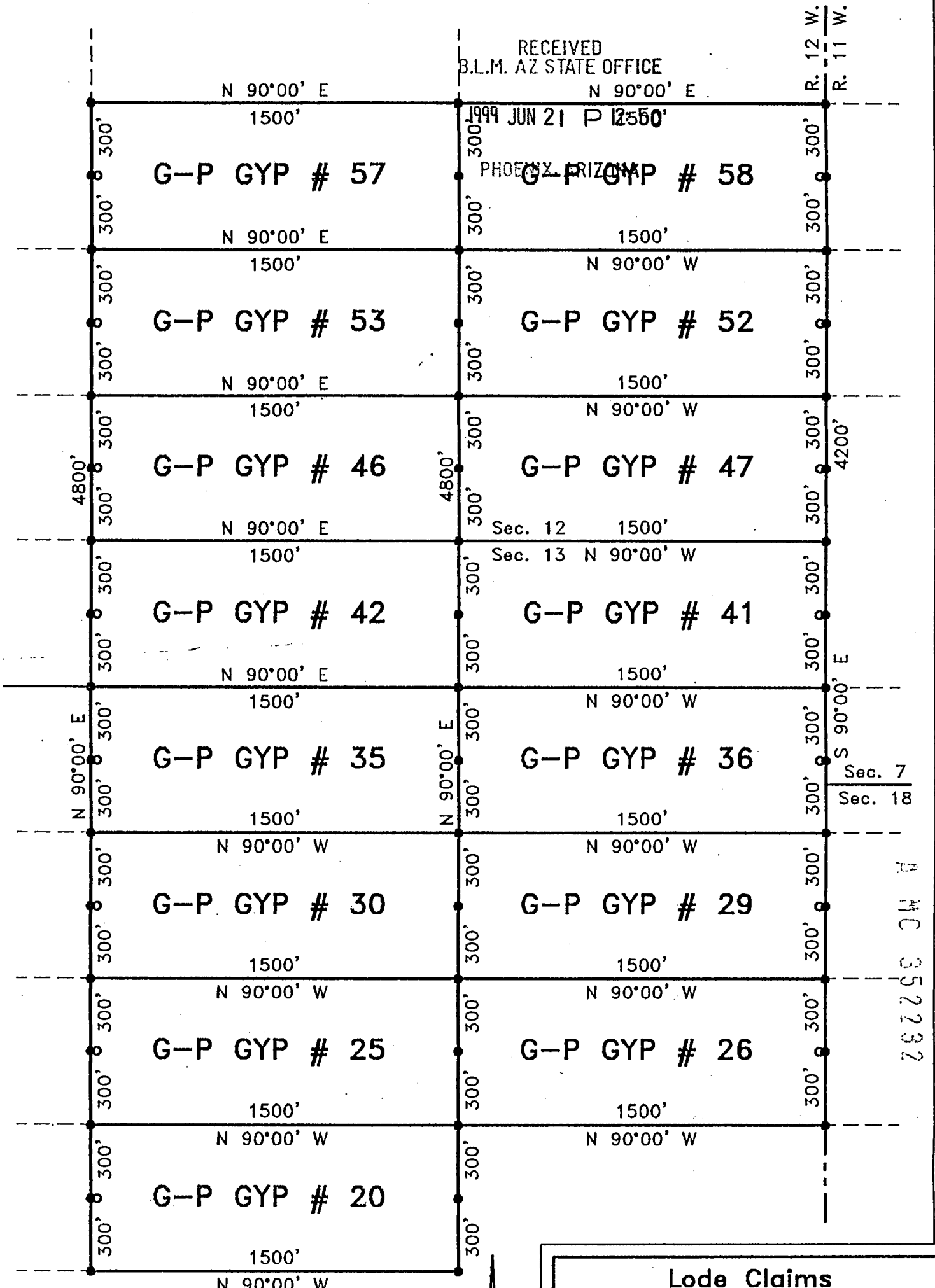
Spencer W. Hafen, Agent

77
MC 352232

RECEIVED
B.L.M. AZ STATE OFFICE

1999 JUN 21 P 12:50

PHOENIX, ARIZONA



Lode Claims
G-P GYP #'s 20,25-26,
29-30,35-36,41-42,
46-47,52-53,57-58
 for
Georgia-Pacific
 1401 Pier D. Street
 Long Beach, CA 90802
 Tel : 562-435-7094
 Located within Sec.'s 13 & 14,
 T. 40 N., R. 12 W., G.&S.R.M.
 Mohave County, Arizona

LEGEND

- Set 5'x2"x2" wood post w/ metal tag.
- Set 5'x2"x2" wood post - Location Monument, all L.M.'s are set 25' from E.C..

Ariz-99
S. Hafen

A MC 352292

CERTIFICATE OF LOCATION
(Lode Mining Claim)

RECEIVED
R.I.M. AZ STATE OFFICE
1999 JUN 21 P 12: 50

The undersigned, having complied with the requirements of Title 30, United States Code, Section 30, and the local laws, customs and regulations of the State of Arizona, did on May 31, 1999 locate this the G-P GYP No. 48 LODE MINING CLAIM upon a valuable mineral deposit containing Gypsum and other locateable minerals in a vein, or lode, situated in the Unknown Mining District, Mohave County, State of Arizona, being located in Section 7, Township 40 North, Range 11 West Gila and Salt River Meridian.

The Location Monument, upon with a copy of this Notice is posted, is situated 25 feet in an Westerly direction, and 1475 feet in a Easterly direction along the course of the vein, 300 feet on each side of the centerline of the vein, together with all dips, spurs, angles and variations.

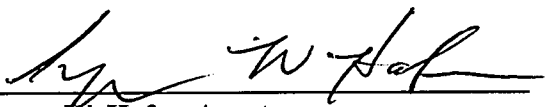
Beginning at the NE corner of this claim: Corner 1 of this Claim
Thence South a distance of 600 feet to Corner No. 2;
Thence West a distance of 1500 feet to Corner No. 3;
Thence North a distance of 600 feet to Corner No. 4;
Thence East a distance of 1500 feet to Corner No. 1.

All corners are marked with 5'x2"x2" Wooden Posts

The work of location consisted of making a map as provided in A.R.S. 27-201 through A.R.S. 27-210, inclusive.

Located by:

GEORGIA-PACIFIC
1401 Pier D. Street
Long Beach, CA 90802
Tel : 562-435-7094
Contact : Bob Shajary

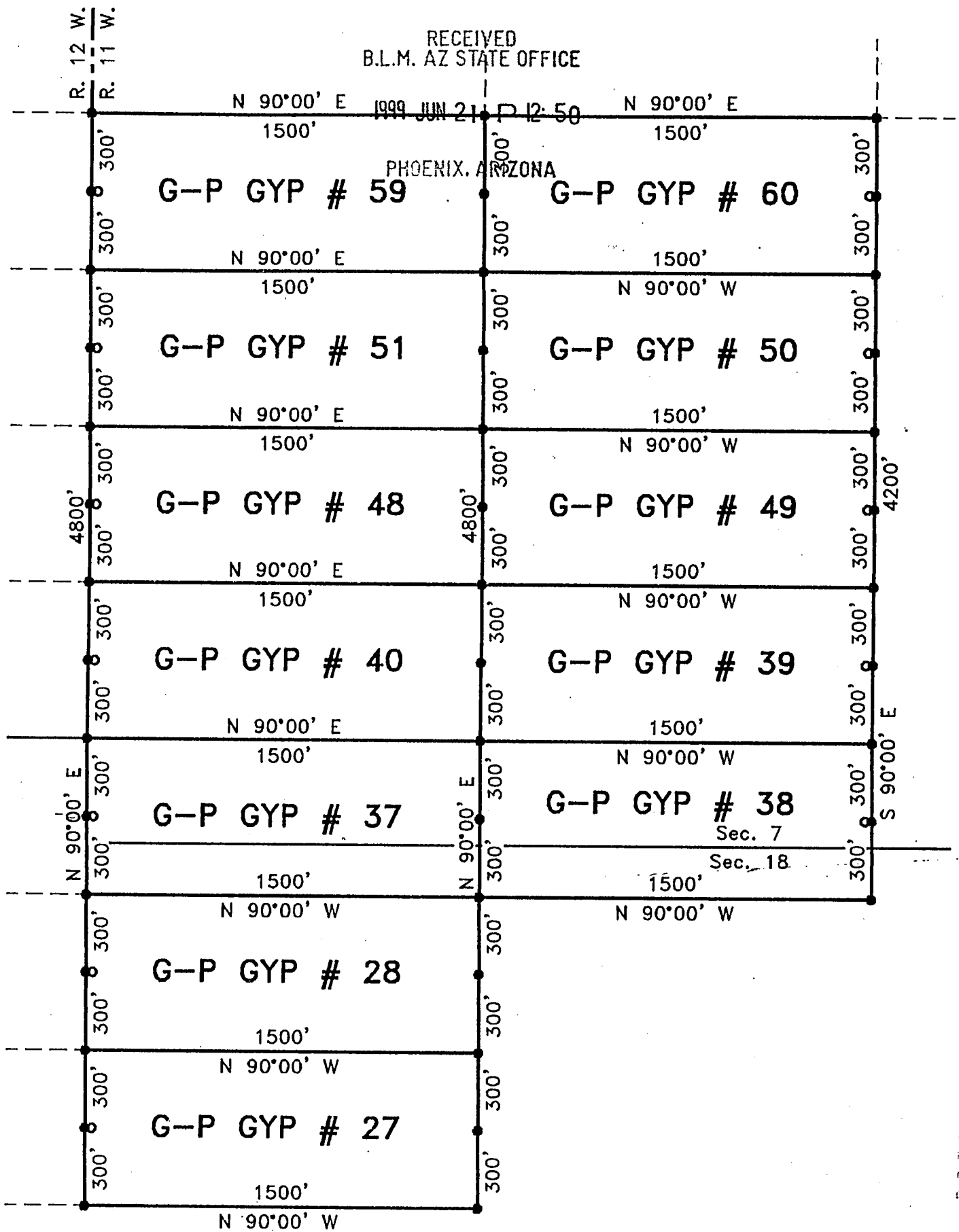

Spencer W. Hafen, Agent

A
M
C
959222

RECEIVED
B.L.M. AZ STATE OFFICE

1999 JUN 21 12:50

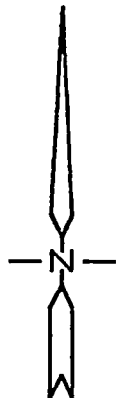

PHOENIX, ARIZONA



A 90 352293

LEGEND

- Set 5"x2"x2" wood post w/ metal tag.
- Set 5"x2"x2" wood post - Location Monument, all L.M.'s are set 25' from E.C..



Ariz-99
S. Hafen

Lode Claims
G-P GYP #'s 27-28,
37-40,48-51,59-60

for

Georgia-Pacific

1401 Pier D. Street
Long Beach, CA 90802
Tel : 562-435-7094

Located within Sec.'s 7 & 18,
T. 40 N., R. 11 W., G.&S.R.M.
Mohave County, Arizona

RECEIVED
B.L.M. AZ STATE OFFICE

CERTIFICATE OF LOCATION
(Lode Mining Claim)

1999 JUN 21 P 12: 50

The undersigned, having complied with the requirements of Title 30, United States Code, Section 30, and the local laws, customs and regulations of the State of Arizona, did on June 01, 1999 locate this the G-P GYP No. 49 LODE MINING CLAIM upon a valuable mineral deposit containing Gypsum and other locateable minerals in a vein, or lode, situated in the Unknown Mining District, Mohave County, State of Arizona, being located in Section 7, Township 40 North, Range 11 West Gila and Salt River Meridian.

The Location Monument, upon with a copy of this Notice is posted, is situated 25 feet in an Easterly direction, and 1475 feet in a Westerly direction along the course of the vein, 300 feet on each side of the centerline of the vein, together with all dips, spurs, angles and variations.

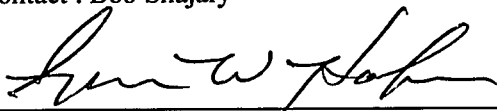
Beginning at the NE corner of this claim: Corner 1 of this Claim
Thence South a distance of 600 feet to Corner No. 2;
Thence West a distance of 1500 feet to Corner No. 3;
Thence North a distance of 600 feet to Corner No. 4;
Thence East a distance of 1500 feet to Corner No. 1.

All corners are marked with 5'x2"x2" Wooden Posts

The work of location consisted of making a map as provided in A.R.S. 27-201 through A.R.S. 27-210, inclusive.

Located by:

GEORGIA-PACIFIC
1401 Pier D. Street
Long Beach, CA 90802
Tel : 562-435-7094
Contact : Bob Shajary



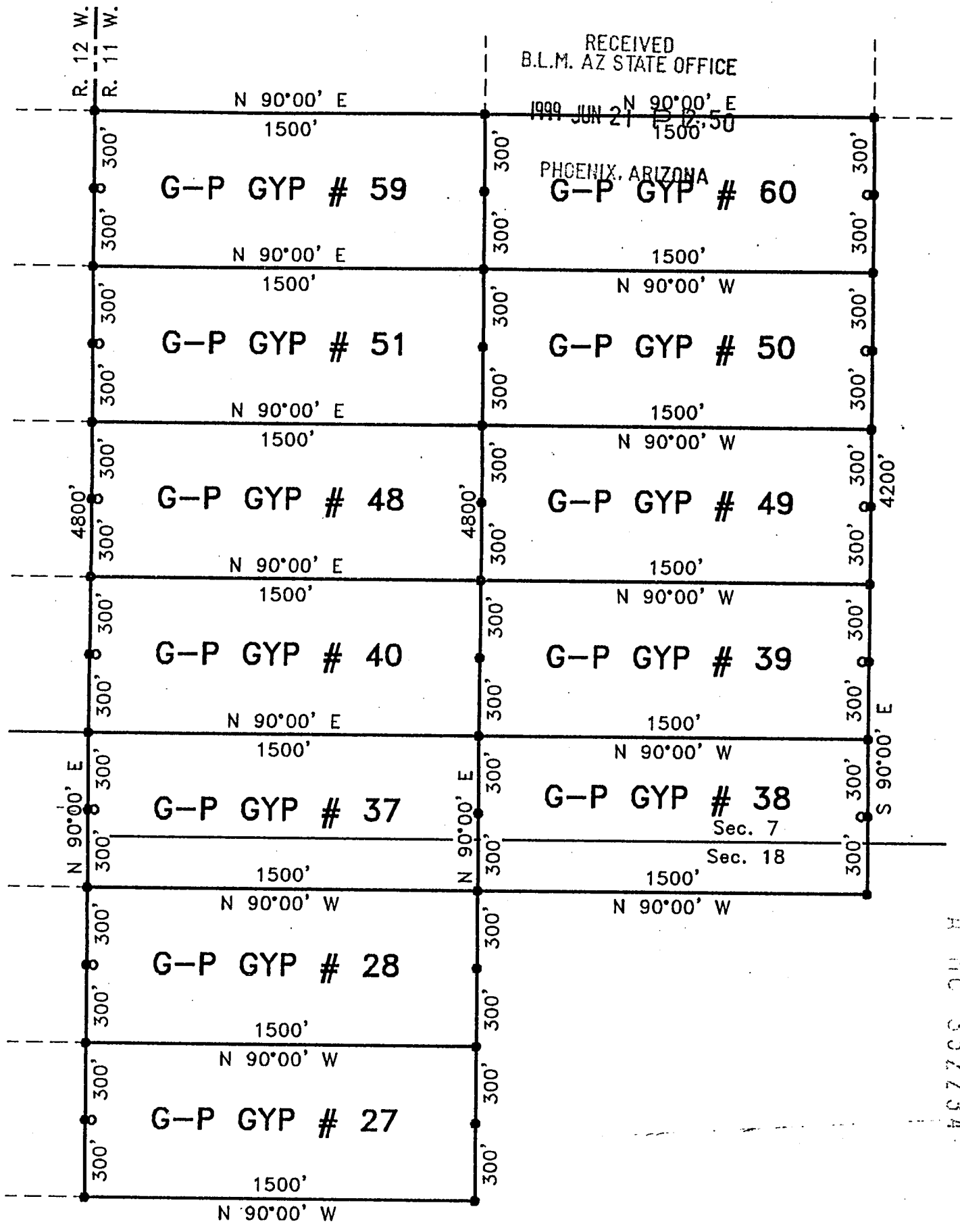
Spencer W. Hafen, Agent

R MC 357724

RECEIVED
B.L.M. AZ STATE OFFICE

1999 JUN 21 12:50

PHOENIX, ARIZONA

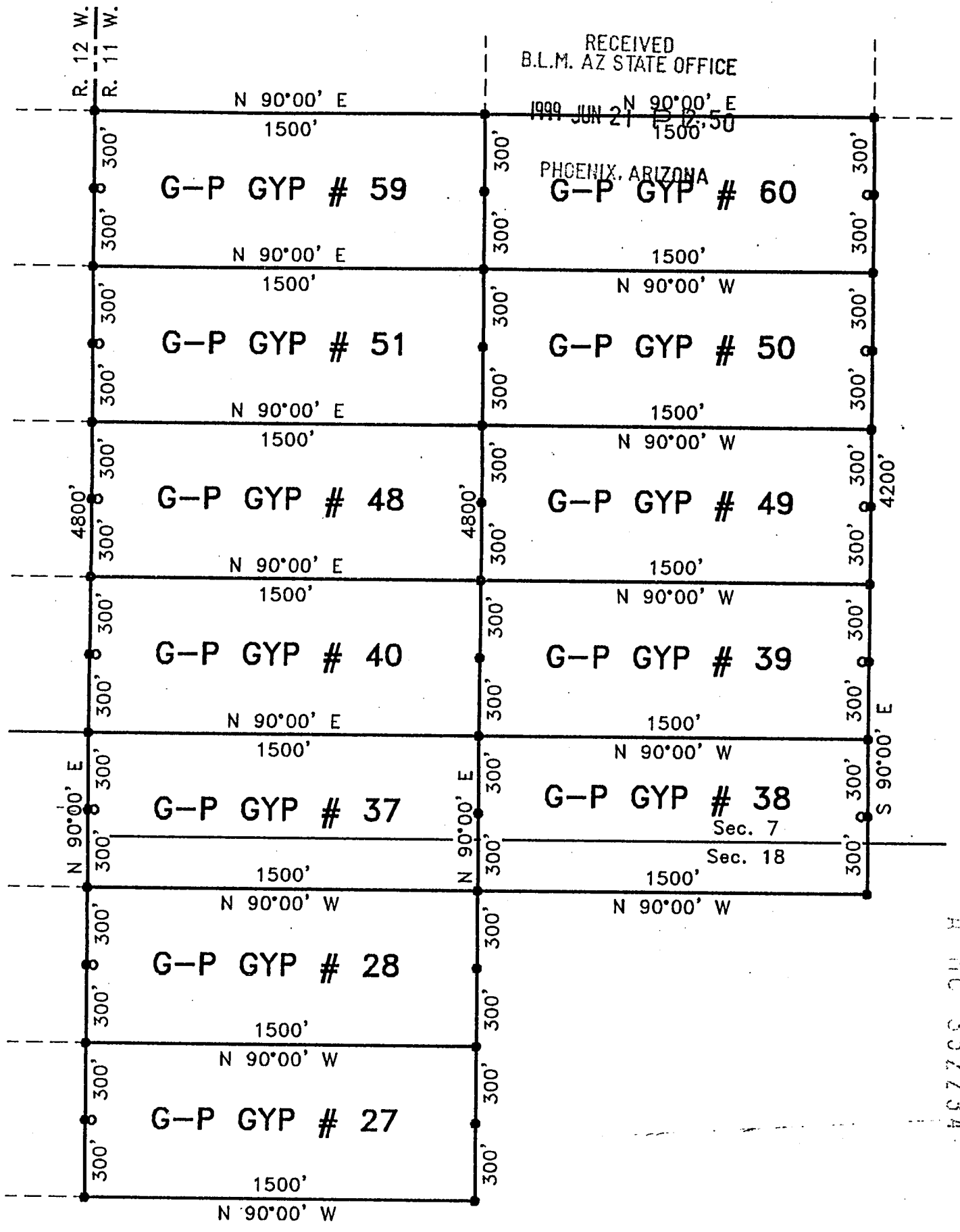


A MC 352234

RECEIVED
B.L.M. AZ STATE OFFICE

1999 JUN 21 12:50

PHOENIX, ARIZONA



A MC 352234

Lode Claims

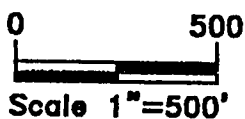
**G-P GYP #'s 27-28,
37-40,48-51,59-60**

for

Georgia-Pacific

1401 Pier D. Street
Long Beach, CA 90802
Tel : 562-435-7094

Located within Sec.'s 7 & 18,
T. 40 N., R. 11 W., G.&S.R.M.
Mohave County, Arizona



LEGEND

- Set 5'x2"x2" wood post w/ metal tag.
- Set 5'x2"x2" wood post - Location Monument, all L.M.'s are set 25' from E.C..

Ariz-99

S. Hafen

RECEIVED
B.L.M. AZ STATE OFFICE
CERTIFICATE OF LOCATION
(Lode Mining Claim) 1999 JUN 21 P 12: 50

The undersigned, having complied with the requirements of Title 30, United States Code, Section 30, and the local laws, customs and regulations of the State of Arizona, did on June 01, 1999 locate this the G-P GYP No. 50 LODE MINING CLAIM upon a valuable mineral deposit containing Gypsum and other locateable minerals in a vein, or lode, situated in the Unknown Mining District, Mohave County, State of Arizona, being located in Section 7, Township 40 North, Range 11 West Gila and Salt River Meridian.

The Location Monument, upon with a copy of this Notice is posted, is situated 25 feet in an Easterly direction, and 1475 feet in a Westerly direction along the course of the vein, 300 feet on each side of the centerline of the vein, together with all dips, spurs, angles and variations.

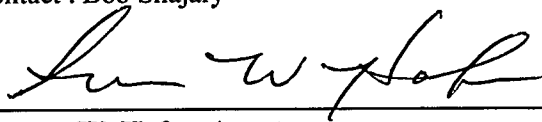
Beginning at the NE corner of this claim: Corner 1 of this Claim
Thence South a distance of 600 feet to Corner No. 2;
Thence West a distance of 1500 feet to Corner No. 3;
Thence North a distance of 600 feet to Corner No. 4;
Thence East a distance of 1500 feet to Corner No. 1.

All corners are marked with 5'x2"x2" Wooden Posts.

The work of location consisted of making a map as provided in A.R.S. 27-201 through A.R.S. 27-210, inclusive.

Located by:

GEORGIA-PACIFIC
1401 Pier D. Street
Long Beach, CA 90802
Tel : 562-435-7094
Contact : Bob Shajary



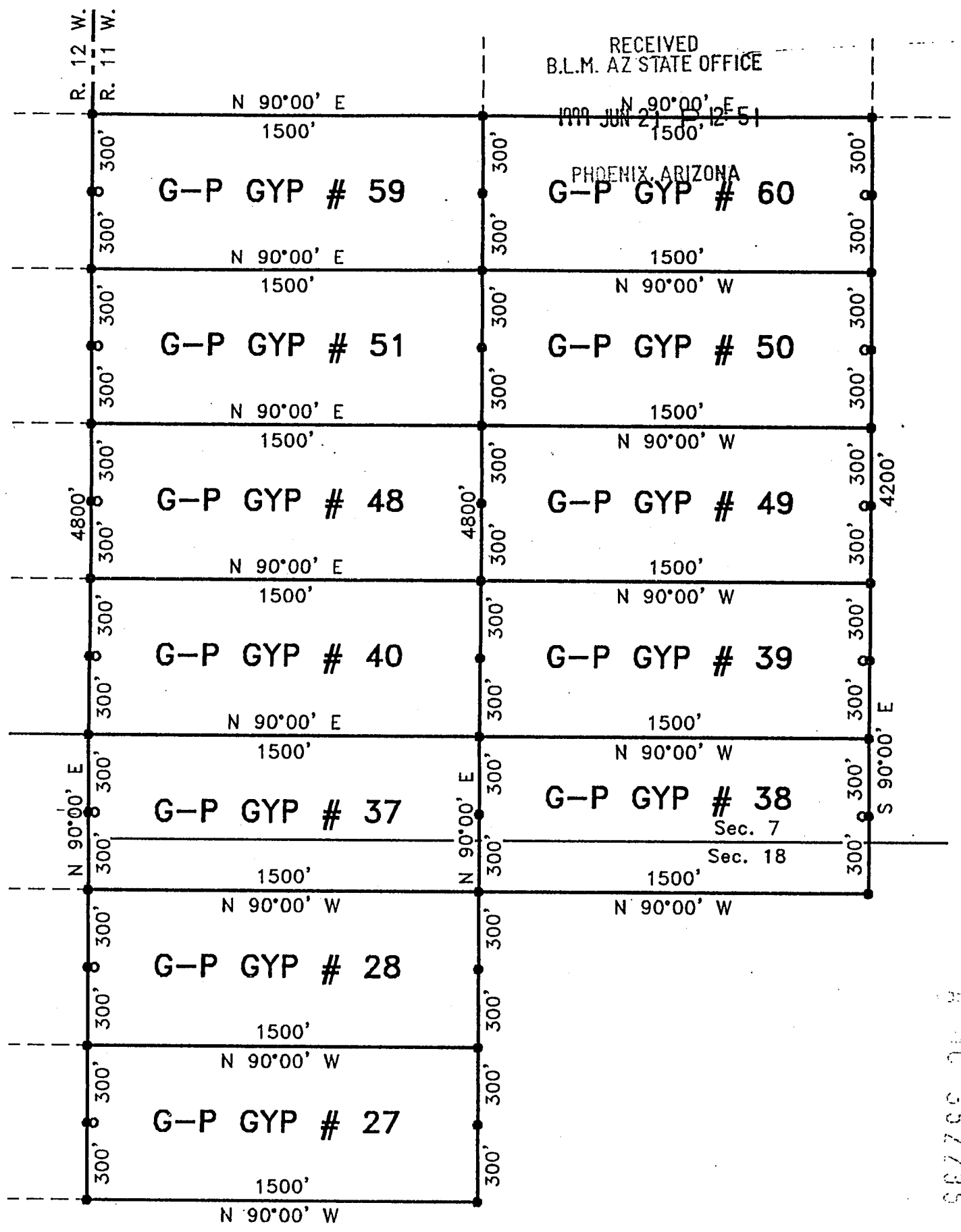
Spencer W. Hafen, Agent

MHC 357795

RECEIVED
B.L.M. AZ STATE OFFICE

1999 JUN 27 12:51

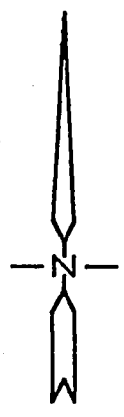
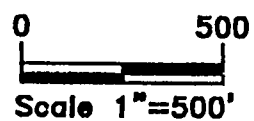
PHOENIX, ARIZONA



ARIZONA
352295

LEGEND

- Set 5'x2"x2" wood post w/ metal tag.
- Set 5'x2"x2" wood post - Location Monument, all L.M.'s are set 25' from E.C..



Ariz-99
S. Hafen

Lode Claims
G-P GYP #'s 27-28,
37-40,48-51,59-60

for
Georgia-Pacific

1401 Pier D. Street
Long Beach, CA 90802
Tel : 562-435-7094

Located within Sec.'s 7 & 18,
T. 40 N., R. 11 W., G.&S.R.M.
Mohave County, Arizona

RECEIVED
ARIZONA STATE OFFICE
CERTIFICATE OF LOCATION
(Lode Mining Claim)

1999 JUN 21 P 12: 51

The undersigned, having complied with the requirements of Title 30, United States Code, Section 30, and the local laws, customs and regulations of the State of Arizona, did on PHOENIX, ARIZONA May 31, 1999 locate this the G-P GYP No. 51 LODE MINING CLAIM upon a valuable mineral deposit containing Gypsum and other locateable minerals in a vein, or lode, situated in the Unknown Mining District, Mohave County, State of Arizona, being located in Section 7, Township 40 North, Range 11 West Gila and Salt River Meridian.

The Location Monument, upon with a copy of this Notice is posted, is situated 25 feet in an Westerly direction, and 1475 feet in a Easterly direction along the course of the vein, 300 feet on each side of the centerline of the vein, together with all dips, spurs, angles and variations.


Beginning at the NE corner of this claim: Corner 1 of this Claim
Thence South a distance of 600 feet to Corner No. 2;
Thence West a distance of 1500 feet to Corner No. 3;
Thence North a distance of 600 feet to Corner No. 4;
Thence East a distance of 1500 feet to Corner No. 1.

All corners are marked with 5"x2"x2" Wooden Posts.

The work of location consisted of making a map as provided in A.R.S. 27-201 through A.R.S. 27-210, inclusive.

Located by:

GEORGIA-PACIFIC
1401 Pier D. Street
Long Beach, CA 90802
Tel : 562-435-7094
Contact : Bob Shajary



Spencer W. Hafen, Agent

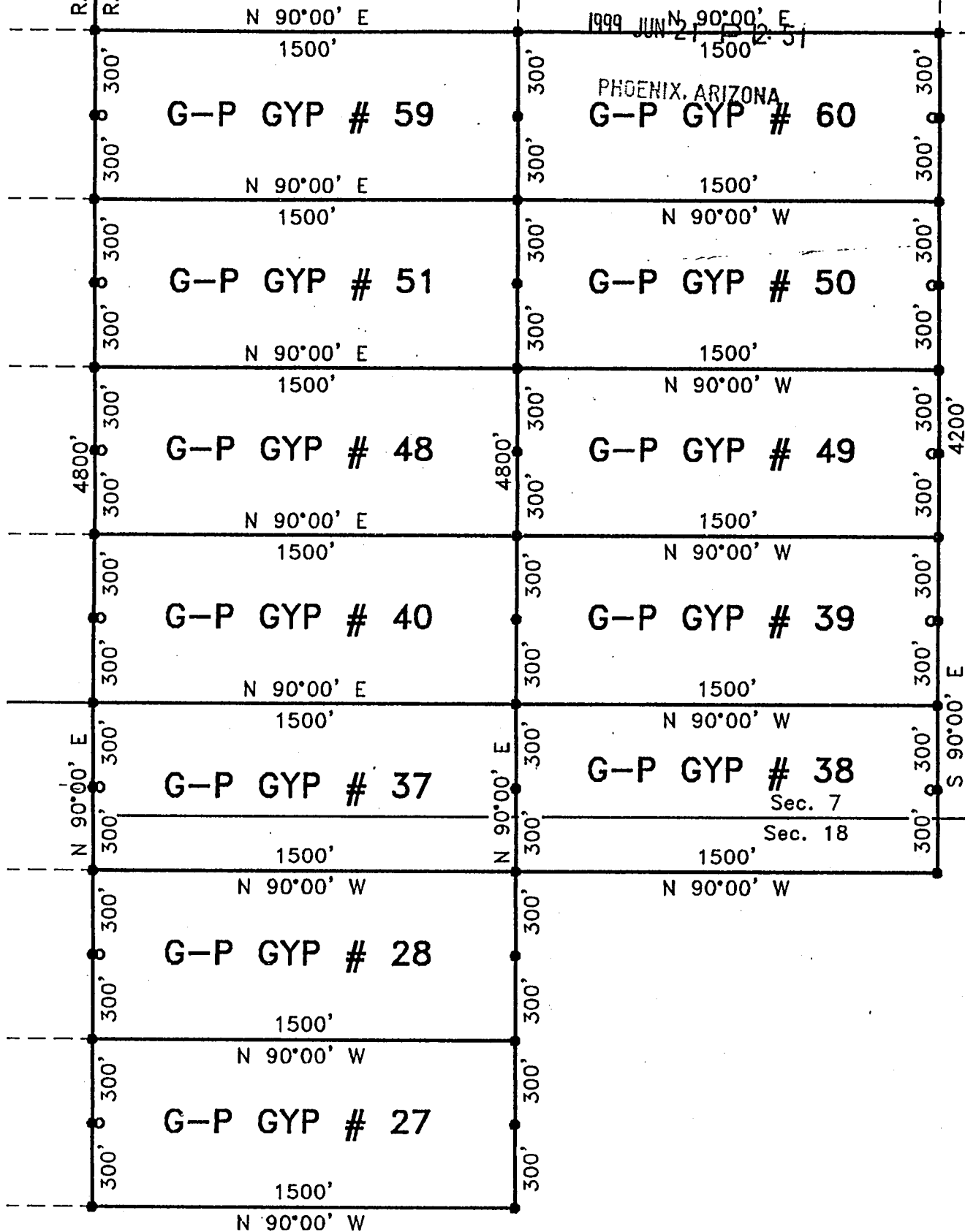
A R C 357796

RECEIVED
B.L.M. AZ STATE OFFICE

1999 JUN 21 12:51

PHOENIX, ARIZONA

R. 12 W.
R. 11 W.



386298 70 1

LEGEND

- Set 5'x2"x2" wood post w/ metal tag.
- Set 5'x2"x2" wood post - Location Monument, all L.M.'s are set 25' from E.C..

Ariz-99
S. Hafen

Lode Claims
G-P GYP #'s 27-28,
37-40,48-51,59-60

for

Georgia-Pacific

1401 Pier D. Street
 Long Beach, CA 90802
 Tel : 562-435-7094

Located within Sec.'s 7 & 18,
 T. 40 N., R. 11 W., G.&S.R.M.
 Mohave County, Arizona

RECEIVED
B.L.M. AZ STATE OFFICE

CERTIFICATE OF LOCATION
(Lode Mining Claim)

1999 JUN 21 P 12: 51

The undersigned, having complied with the requirements of Title 30, United States Code, Section 30, and the local laws, customs and regulations of the State of Arizona, did on May 31, 1999 locate this the G-P GYP No. 52 LODE MINING CLAIM upon a valuable mineral deposit containing Gypsum and other locateable minerals in a vein, or lode, situated in the Unknown Mining District, Mohave County, State of Arizona, being located in Section 12, Township 40 North, Range 12 West Gila and Salt River Meridian.

The Location Monument, upon with a copy of this Notice is posted, is situated 25 feet in an Easterly direction, and 1475 feet in a Westerly direction along the course of the vein, 300 feet on each side of the centerline of the vein, together with all dips, spurs, angles and variations.

Beginning at the NE corner of this claim: Corner 1 of this Claim
Thence South a distance of 600 feet to Corner No. 2;
Thence West a distance of 1500 feet to Corner No. 3;
Thence North a distance of 600 feet to Corner No. 4;
Thence East a distance of 1500 feet to Corner No. 1.

All corners are marked with 5'x2"x2" Wooden Posts.

The work of location consisted of making a map as provided in A.R.S. 27-201 through A.R.S. 27-210, inclusive.

Located by:

GEORGIA-PACIFIC
1401 Pier D. Street
Long Beach, CA 90802
Tel : 562-435-7094
Contact : Bob Shajary



Spencer W. Hafen, Agent

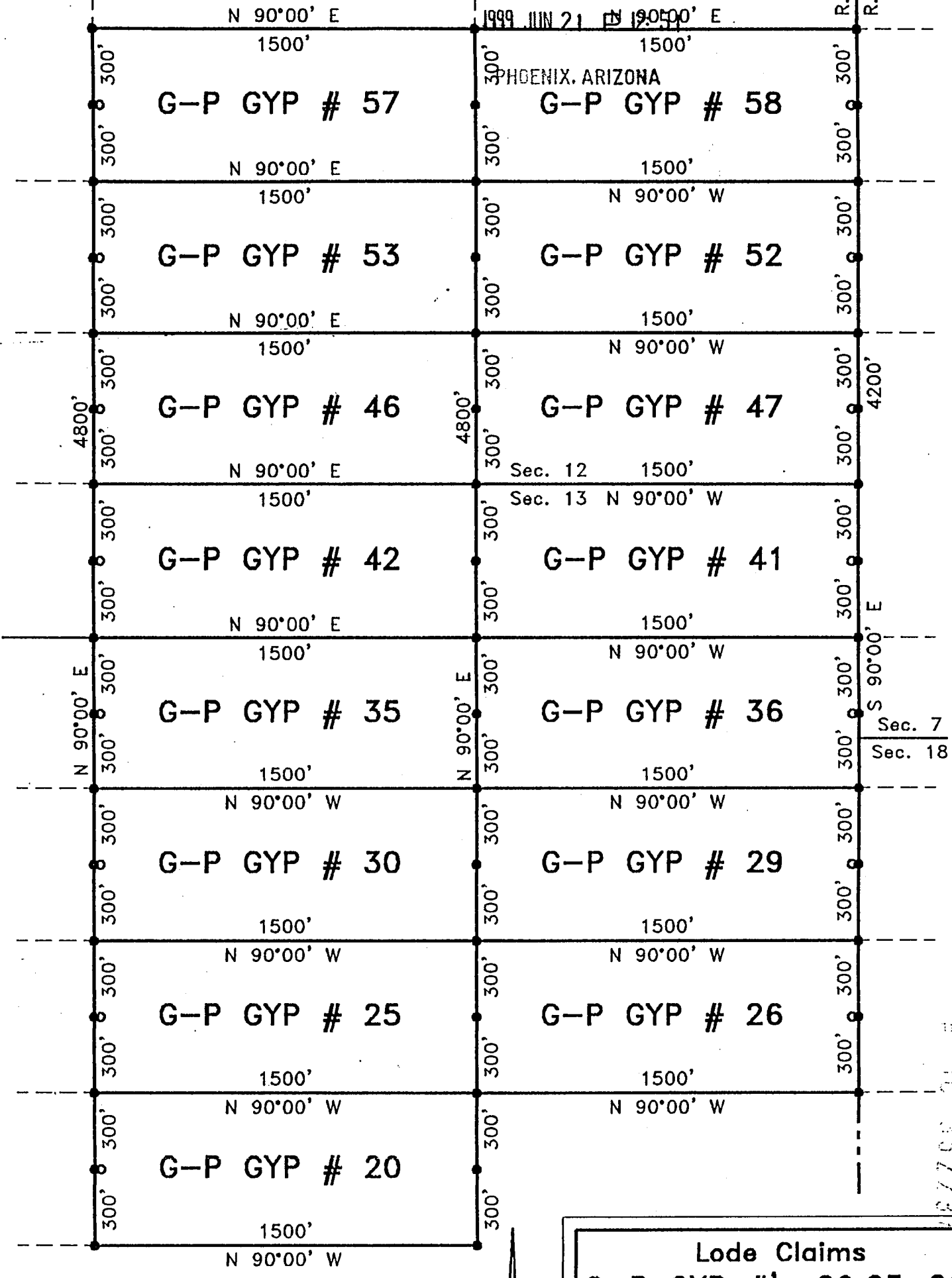
100 2592007

RECEIVED
B.L.M. AZ STATE OFFICE

1999 JUN 21 10 12 AM

PHOENIX, ARIZONA

R. 12 W.
R. 11 W.



40 35229

Lode Claims
G-P GYP #'s 20,25-26,
29-30,35-36,41-42,
46-47,52-53,57-58

for
Georgia-Pacific
 1401 Pier D. Street
 Long Beach, CA 90802
 Tel : 562-435-7094

Located within Sec.'s 13 & 14,
 T. 40 N., R. 12 W., G.&S.R.M.
 Mohave County, Arizona

Ariz-99
S. Hafen

LEGEND

- Set 5'x2"x2" wood post w/ metal tag.
- Set 5'x2"x2" wood post - Location Monument, all L.M.'s are set 25' from E.C..

CERTIFICATE OF LOCATION
(Lode Mining Claim)

RECEIVED
B.L.M. AZ STATE OFFICE

1999 JUN 21 P 12: 51

The undersigned, having complied with the requirements of Title 30, United States Code, Section 30, and the local laws, customs and regulations of the State of Arizona, did on JUNE 11 1999 locate this the G-P GYP No. 53 LODE MINING CLAIM upon a valuable mineral deposit containing Gypsum and other locateable minerals in a vein, or lode, situated in the Unknown Mining District, Mohave County, State of Arizona, being located in Section 12, Township 40 North, Range 12 West Gila and Salt River Meridian.

The Location Monument, upon with a copy of this Notice is posted, is situated 25 feet in an Westerly direction, and 1475 feet in a Easterly direction along the course of the vein, 300 feet on each side of the centerline of the vein, together with all dips, spurs, angles and variations.


Beginning at the NE corner of this claim: Corner 1 of this Claim
Thence South a distance of 600 feet to Corner No. 2;
Thence West a distance of 1500 feet to Corner No. 3;
Thence North a distance of 600 feet to Corner No. 4;
Thence East a distance of 1500 feet to Corner No. 1.

All corners are marked with 5'x2"x2" Wooden Posts.

The work of location consisted of making a map as provided in A.R.S. 27-201 through A.R.S. 27-210, inclusive.

Located by:

GEORGIA-PACIFIC
1401 Pier D. Street
Long Beach, CA 90802
Tel : 562-435-7094
Contact : Bob Shajary


Spencer W. Hafen, Agent

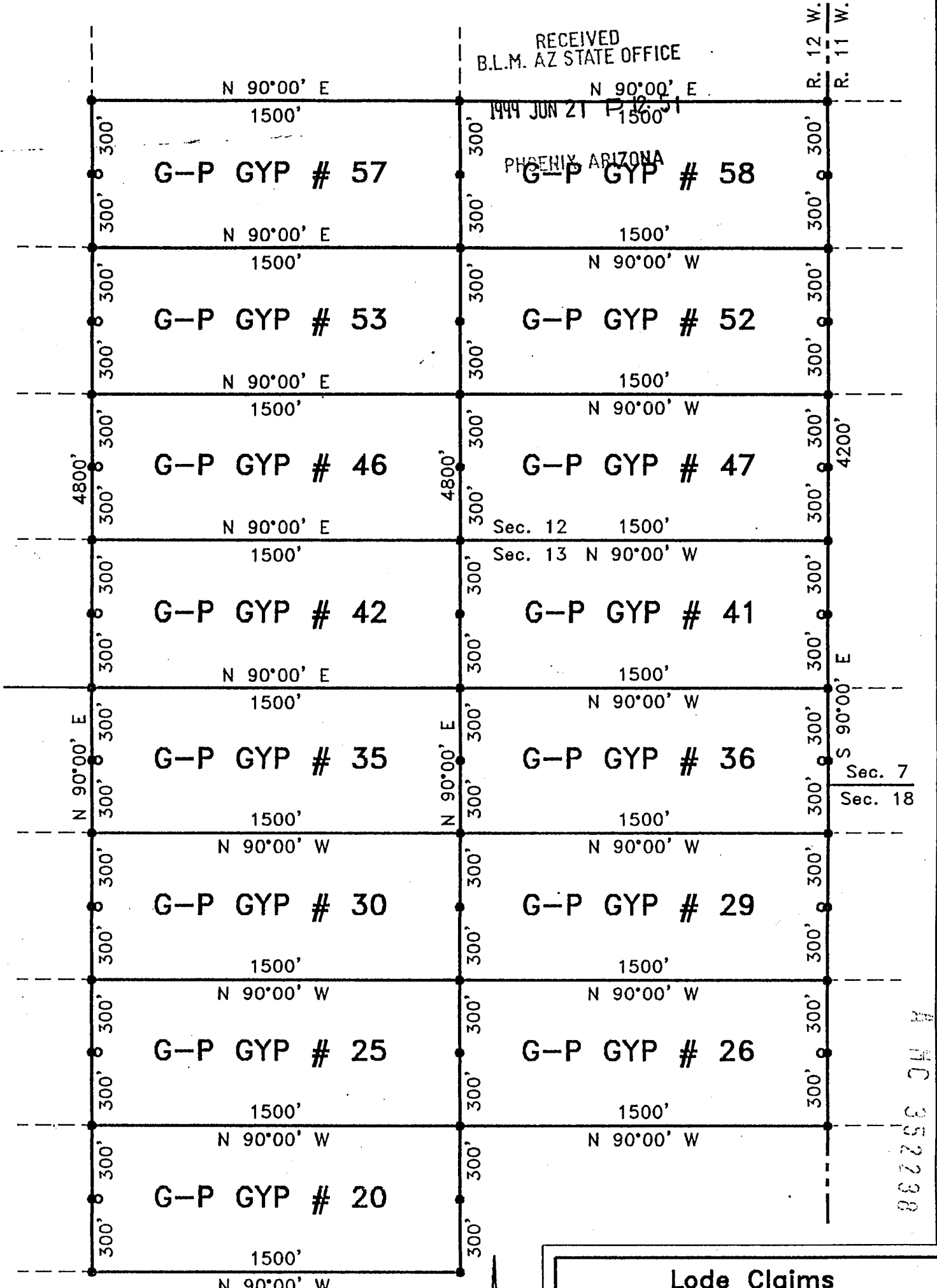
440 357798

RECEIVED
B.L.M. AZ STATE OFFICE

1999 JUN 21 P 12:51

PHOENIX, ARIZONA

R. 12 W.
R. 11 W.



MC 352238

Lode Claims
G-P GYP #'s 20,25-26,
29-30,35-36,41-42,
46-47,52-53,57-58

for
Georgia-Pacific
 1401 Pier D. Street
 Long Beach, CA 90802
 Tel : 562-435-7094

Located within Sec.'s 13 & 14,
 T. 40 N., R. 12 W., G.&S.R.M.
 Mohave County, Arizona

Ariz-99
S. Hafen

LEGEND

- Set 5'x2"x2" wood post w/ metal tag.
- Set 5'x2"x2" wood post - Location Monument, all L.M.'s are set 25' from E.C..

RECEIVED
AZ STATE OFFICE

CERTIFICATE OF LOCATION
(Lode Mining Claim)

1999 JUN 21 P 12: 51

The undersigned, having complied with the requirements of Title 30, United States Code, Section 30, and the local laws, customs and regulations of the State of Arizona, did on June 11, 1999 locate this the G-P GYP No. 54 LODGE MINING CLAIM upon a valuable mineral deposit containing Gypsum and other locateable minerals in a vein, or lode, situated in the Unknown Mining District, Mohave County, State of Arizona, being located in Section 13, Township 40 North, Range 12 West Gila and Salt River Meridian.

The Location Monument, upon with a copy of this Notice is posted, is situated 25 feet in an Easterly direction, and 1475 feet in a Westerly direction along the course of the vein, 300 feet on each side of the centerline of the vein, together with all dips, spurs, angles and variations.


Beginning at the NE corner of this claim: Corner 1 of this Claim
Thence South a distance of 600 feet to Corner No. 2;
Thence West a distance of 1500 feet to Corner No. 3;
Thence North a distance of 600 feet to Corner No. 4;
Thence East a distance of 1500 feet to Corner No. 1.

All corners are marked with 5"x2"x2" Wooden Posts.

The work of location consisted of making a map as provided in A.R.S. 27-201 through A.R.S. 27-210, inclusive.

Located by:

GEORGIA-PACIFIC
1401 Pier D. Street
Long Beach, CA 90802
Tel : 562-435-7094
Contact : Bob Shajary



Spencer W. Hafen, Agent

R MC 352239

RECEIVED
B.L.M. AZ STATE OFFICE

1999 JUN 21 P 12: 51

N 90°00' E

1500' NIX, ARIZONA

G-P GYP # 54

1500'

N 90°00' W

G-P GYP # 45

1500'

N 90°00' W

G-P GYP # 43

1500'

N 90°00' W

G-P GYP # 34

1500'

N 90°00' W

G-P GYP # 32

G-P GYP # 31

1500'

N 90°00' W

G-P GYP # 23

G-P GYP # 24

1500'

N 90°00' W

G-P GYP # 22

G-P GYP # 21

1500'

N 90°00' W

Sec. 11

Sec. 12

Sec. 14

Sec. 13

N 90°00' E

1500'

N 90°00' W

N 90°00' W

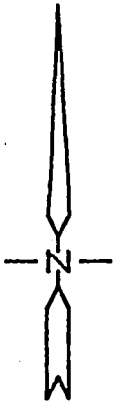
N 90°00' W

4200'

Sec. 12

Sec. 13

0 500
Scale 1"=500'



LEGEND

- Set 5'x2"x2" wood post w/ metal tag.
- Set 5'x2"x2" wood post - Location Monument, all L.M.'s are set 25' from E.C..

Ariz-99
S. Hafen

Lode Claims
G-P GYP #'s 21-24,
31-32, 34, 43, 45, 54
 for

Georgia-Pacific
 1401 Pier D. Street
 Long Beach, CA 90802
 Tel : 562-435-7094

Located within Sec.'s 13 & 14,
 T. 40 N., R. 12 W., G.&S.R.M.
 Mohave County, Arizona

667750 011 12

CERTIFICATE OF LOCATION
(Lode Mining Claim)

RECEIVED
B.L.M. AZ STATE OFFICE

1999 JUN 21 P 12:51

The undersigned, having complied with the requirements of Title 30, United States Code, Section 3011, and the local laws, customs and regulations of the State of Arizona, did on June 11, 1999 locate this the G-P GYP No. 57 LODE MINING CLAIM upon a valuable mineral deposit containing Gypsum and other locateable minerals in a vein, or lode, situated in the Unknown Mining District, Mohave County, State of Arizona, being located in Section 13, Township 40 North, Range 12 West Gila and Salt River Meridian.

12

The Location Monument, upon with a copy of this Notice is posted, is situated 25 feet in an Westerly direction, and 1475 feet in a Easterly direction along the course of the vein, 300 feet on each side of the centerline of the vein, together with all dips, spurs, angles and variations.

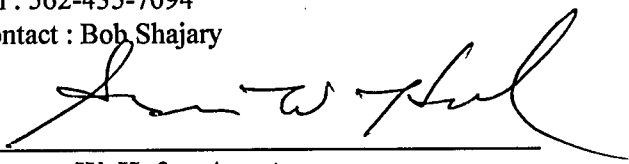
Beginning at the NE corner of this claim: Corner 1 of this Claim
Thence South a distance of 600 feet to Corner No. 2;
Thence West a distance of 1500 feet to Corner No. 3;
Thence North a distance of 600 feet to Corner No. 4;
Thence East a distance of 1500 feet to Corner No. 1.

All corners are marked with 5'x2"x2" Wooden Posts

The work of location consisted of making a map as provided in A.R.S. 27-201 through A.R.S. 27-210, inclusive.

Located by:

GEORGIA-PACIFIC
1401 Pier D. Street
Long Beach, CA 90802
Tel : 562-435-7094
Contact : Bob Shajary



Spencer W. Hafen, Agent

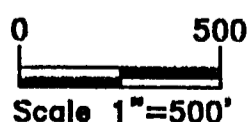
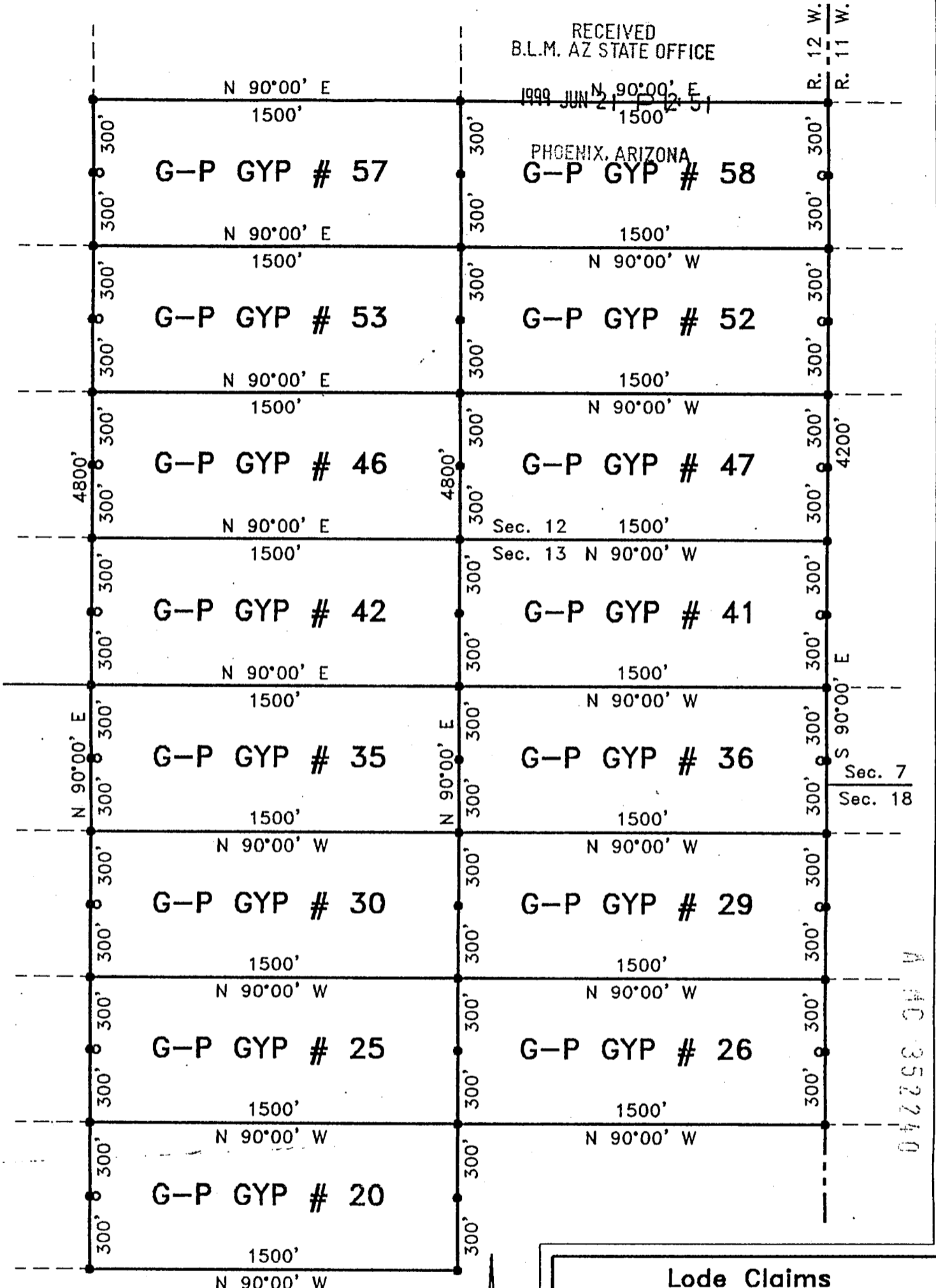
A
M
C
259260

RECEIVED
B.L.M. AZ STATE OFFICE

1999 JUN 21 10 51

PHOENIX, ARIZONA
G-P GYP # 58

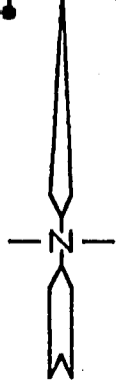
R. 12 W.
R. 11 W.



LEGEND

- Set 5'x2"x2" wood post w/ metal tag.
- Set 5'x2"x2" wood post - Location Monument, all L.M.'s are set 25' from E.C..

Ariz-99
S. Hafen



Lode Claims
G-P GYP #'s 20,25-26,
29-30,35-36,41-42,
46-47,52-53,57-58
for
Georgia-Pacific
1401 Pier D. Street
Long Beach, CA 90802
Tel : 562-435-7094
Located within Sec.'s 13 & 14,
T. 40 N., R. 12 W., G.&S.R.M.
Mohave County, Arizona

RECEIVED
B.L.M. AZ STATE OFFICE

CERTIFICATE OF LOCATION
(Lode Mining Claim)

1999 JUN 21 P 12: 51

PHOENIX, ARIZONA

The undersigned, having complied with the requirements of Title 30, United States Code, Section 30, and the local laws, customs and regulations of the State of Arizona, did on May 31, 1999 locate this the G-P GYP No. 58 LODE MINING CLAIM upon a valuable mineral deposit containing Gypsum and other locateable minerals in a vein, or lode, situated in the Unknown Mining District, Mohave County, State of Arizona, being located in Section 12, Township 40 North, Range 12 West Gila and Salt River Meridian.

The Location Monument, upon with a copy of this Notice is posted, is situated 25 feet in an Easterly direction, and 1475 feet in a Westerly direction along the course of the vein, 300 feet on each side of the centerline of the vein, together with all dips, spurs, angles and variations.


Beginning at the NE corner of this claim: Corner 1 of this Claim
Thence South a distance of 600 feet to Corner No. 2;
Thence West a distance of 1500 feet to Corner No. 3;
Thence North a distance of 600 feet to Corner No. 4;
Thence East a distance of 1500 feet to Corner No. 1.

All corners are marked with 5"x2"x2" Wooden Posts

The work of location consisted of making a map as provided in A.R.S. 27-201 through A.R.S. 27-210, inclusive.

Located by:

GEORGIA-PACIFIC
1401 Pier D. Street
Long Beach, CA 90802
Tel : 562-435-7094
Contact : Bob Shajary


Spencer W. Hafen, Agent

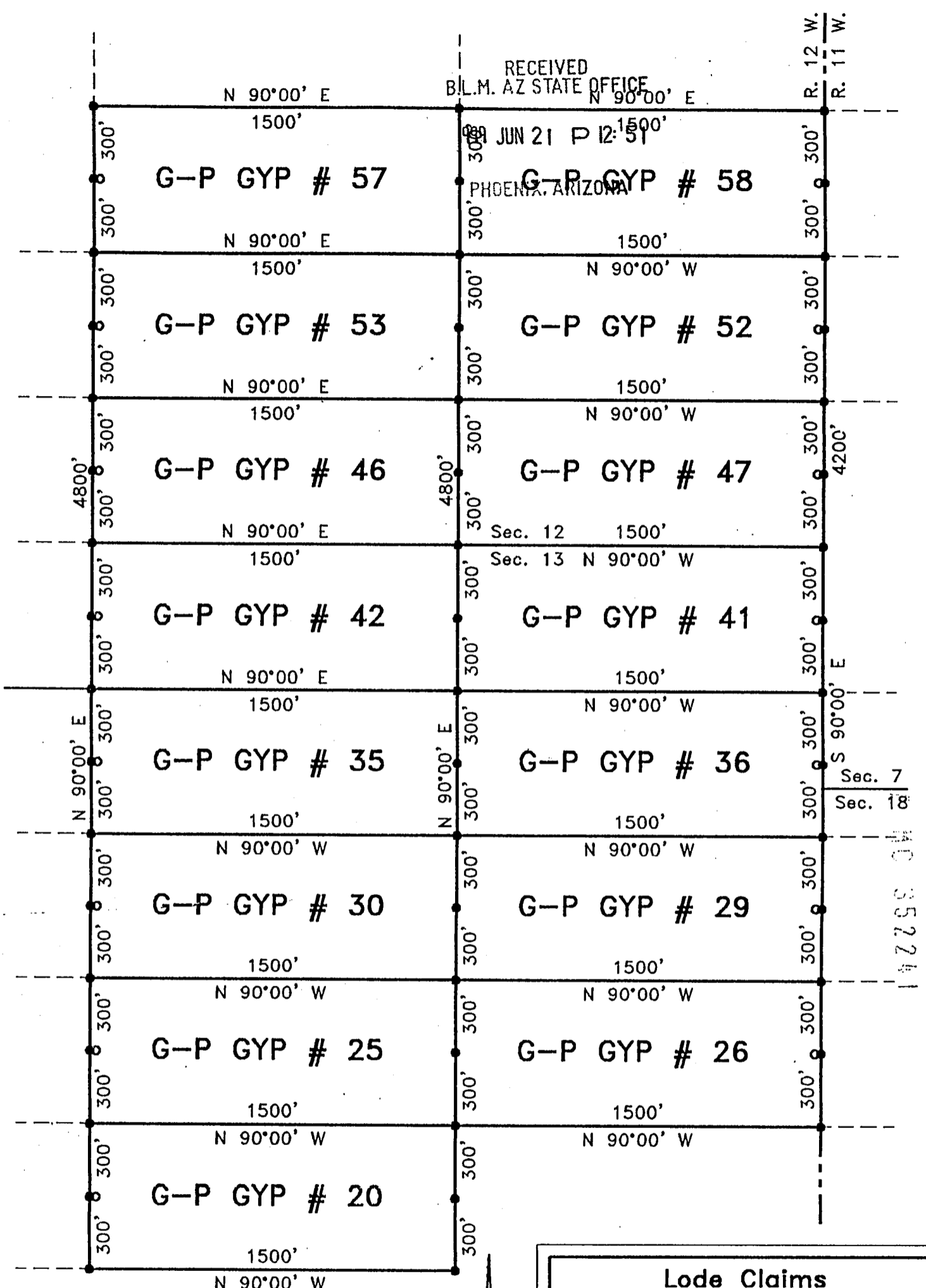
A MC 352241

RECEIVED
B.L.M. AZ STATE OFFICE

JUN 21 P 12:51

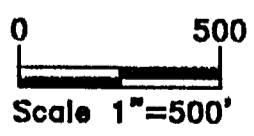
PHOENIX, ARIZONA

R. 12 W.
R. 11 W.



40 352241

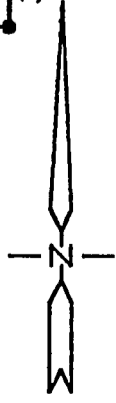
Lode Claims
G-P GYP #'s 20,25-26,
29-30,35-36,41-42,
46-47,52-53,57-58
 for
Georgia-Pacific
 1401 Pier D. Street
 Long Beach, CA 90802
 Tel : 562-435-7094
 Located within Sec.'s 13 & 14,
 T. 40 N., R. 12 W., G.&S.R.M.
 Mohave County, Arizona



LEGEND

- Set 5'x2"x2" wood post w/ metal tag.
- Set 5'x2"x2" wood post - Location Monument, all L.M.'s are set 25' from E.C..

Ariz-99
S. Hafen



CERTIFICATE OF LOCATION
(Lode Mining Claim)

RECEIVED
B.L.M. AZ STATE OFFICE

1999 JUN 21 P 12: 51

The undersigned, having complied with the requirements of Title 30, United States Code, Section 30, and the local laws, customs and regulations of the State of Arizona, did on May 31, 1999 locate this the G-P GYP No. 59 LODE MINING CLAIM upon a valuable mineral deposit containing Gypsum and other locateable minerals in a vein, or lode, situated in the Unknown Mining District, Mohave County, State of Arizona, being located in Section 7, Township 40 North, Range 11 West Gila and Salt River Meridian.

The Location Monument, upon with a copy of this Notice is posted, is situated 25 feet in an Westerly direction, and 1475 feet in a Easterly direction along the course of the vein, 300 feet on each side of the centerline of the vein, together with all dips, spurs, angles and variations.


Beginning at the NE corner of this claim: Corner 1 of this Claim
Thence South a distance of 600 feet to Corner No. 2;
Thence West a distance of 1500 feet to Corner No. 3;
Thence North a distance of 600 feet to Corner No. 4;
Thence East a distance of 1500 feet to Corner No. 1.

All corners are marked with 5'x2"x2" Wooden Posts

The work of location consisted of making a map as provided in A.R.S. 27-201 through A.R.S. 27-210, inclusive.

Located by:

GEORGIA-PACIFIC
1401 Pier D. Street
Long Beach, CA 90802
Tel : 562-435-7094
Contact : Bob Shajary

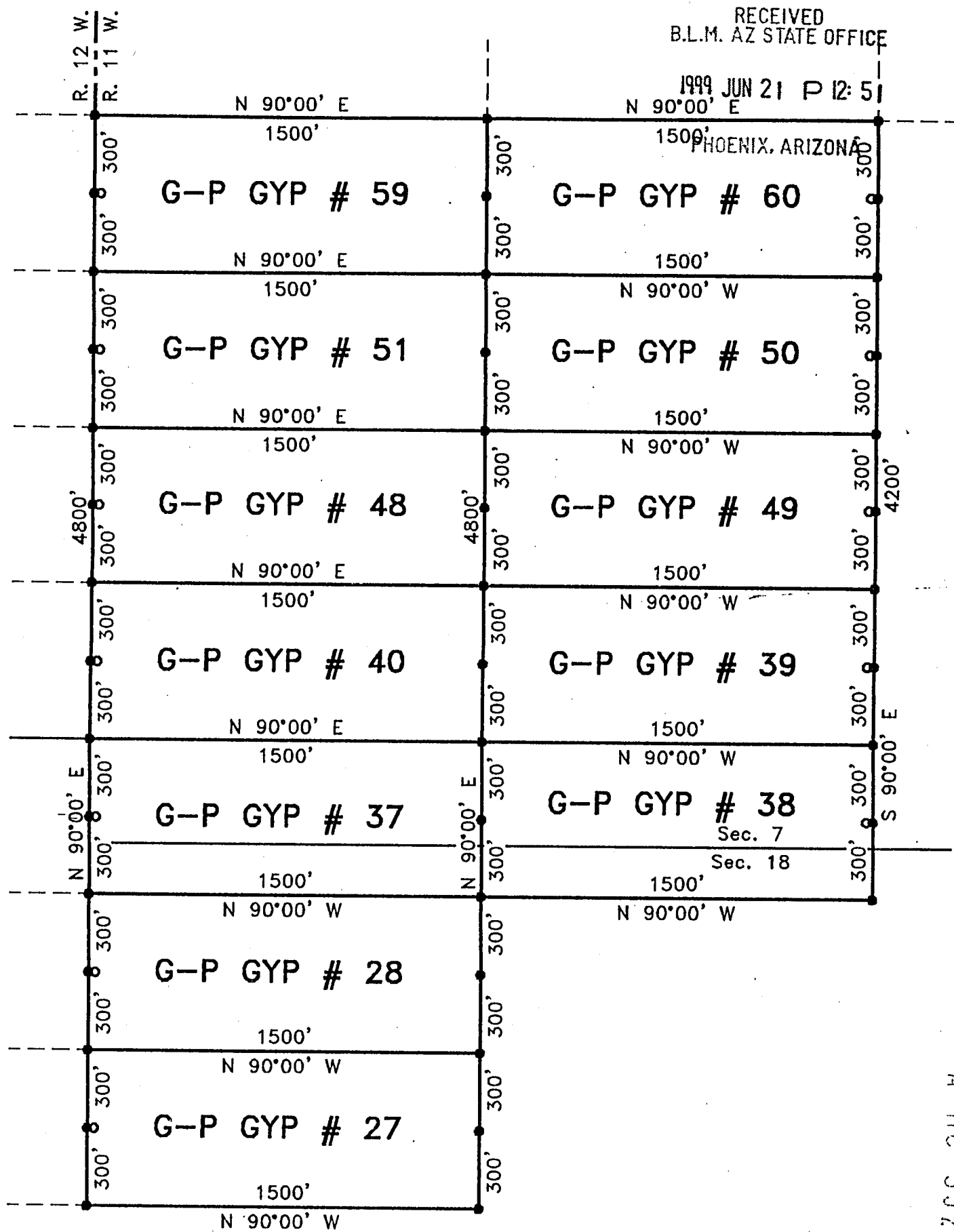

Spencer W. Hafen, Agent

A MC 352212

RECEIVED
B.L.M. AZ STATE OFFICE

1999 JUN 21 P 12:51

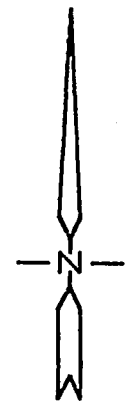
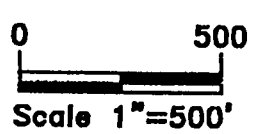
PHOENIX, ARIZONA



A MC 352242

LEGEND

- Set 5'x2"x2" wood post w/ metal tag.
- Set 5'x2"x2" wood post - Location Monument, all L.M.'s are set 25' from E.C..



Ariz-99
S. Hafen

Lode Claims
G-P GYP #'s 27-28,
37-40,48-51,59-60
 for
Georgia-Pacific
 1401 Pier D. Street
 Long Beach, CA 90802
 Tel : 562-435-7094
 Located within Sec.'s 7 & 18,
 T. 40 N., R. 11 W., G.&S.R.M.
 Mohave County, Arizona

RECEIVED
B.L.M. AZ STATE OFFICE
CERTIFICATE OF LOCATION
(Lode Mining Claim)

1999 JUN 21 P 12: 51

The undersigned, having complied with the requirements of Title 30, United States Code, Section 30, and the local laws, customs and regulations of the State of Arizona, did on June 01, 1999 ARIZONA locate this the G-P GYP No. 60 LODE MINING CLAIM upon a valuable mineral deposit containing Gypsum and other locateable minerals in a vein, or lode, situated in the Unknown Mining District, Mohave County, State of Arizona, being located in Section 7, Township 40 North, Range 11 West Gila and Salt River Meridian.

The Location Monument, upon with a copy of this Notice is posted, is situated 25 feet in an Easterly direction, and 1475 feet in a Westerly direction along the course of the vein, 300 feet on each side of the centerline of the vein, together with all dips, spurs, angles and variations.


Beginning at the NE corner of this claim: Corner 1 of this Claim
Thence South a distance of 600 feet to Corner No. 2;
Thence West a distance of 1500 feet to Corner No. 3;
Thence North a distance of 600 feet to Corner No. 4;
Thence East a distance of 1500 feet to Corner No. 1.

All corners are marked with 5'x2"x2" Wooden Posts

The work of location consisted of making a map as provided in A.R.S. 27-201 through A.R.S. 27-210, inclusive.

Located by:

GEORGIA-PACIFIC
1401 Pier D. Street
Long Beach, CA 90802
Tel : 562-435-7094
Contact : Bob Shajary



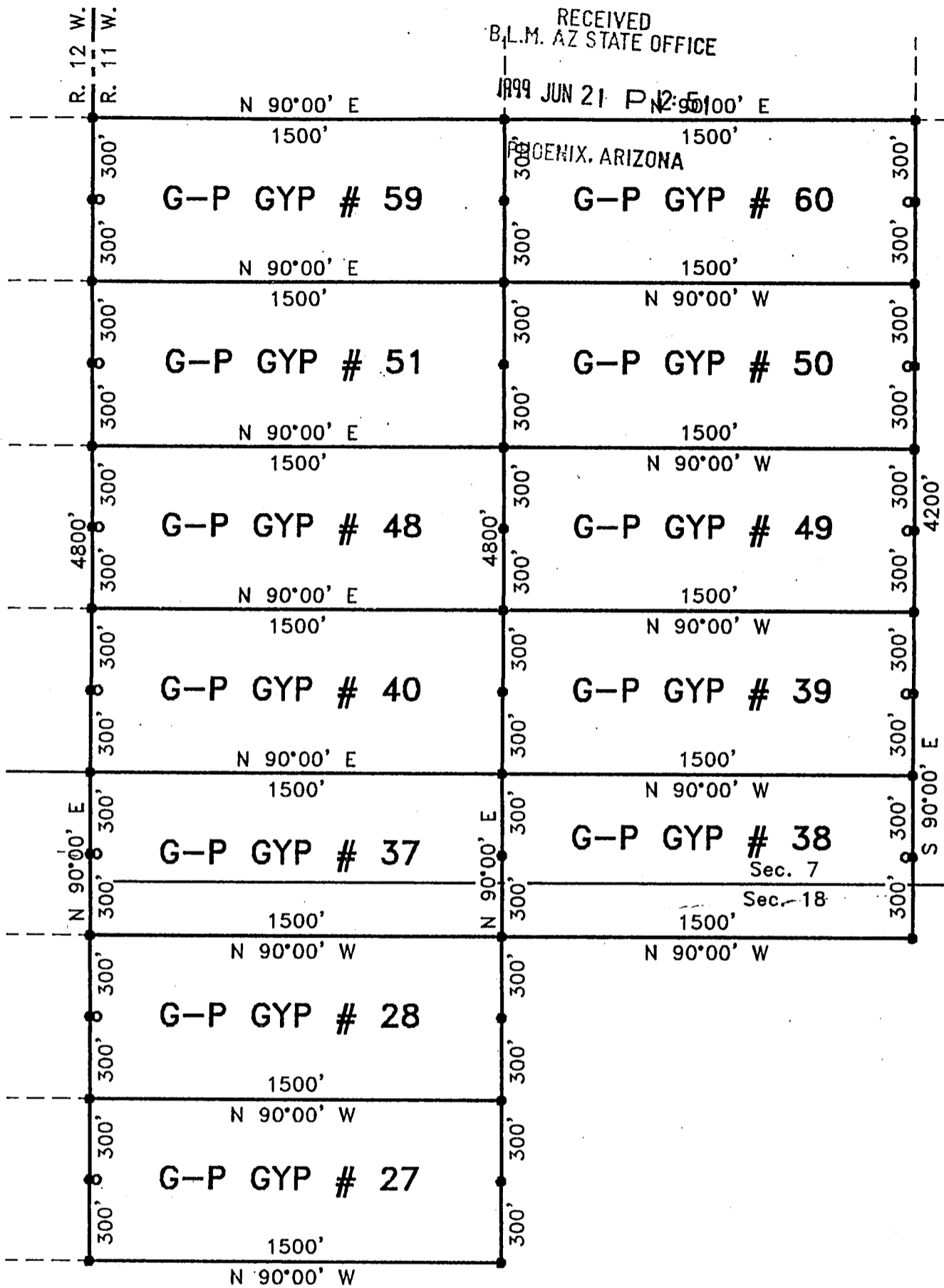
Spencer W. Hafen, Agent

B L M 352212

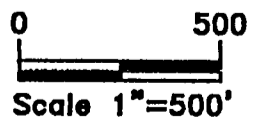
RECEIVED
B.L.M. AZ STATE OFFICE

1899 JUN 21 P 12:50

GENIX, ARIZONA

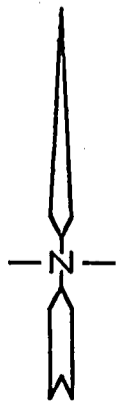


A HC 352743



LEGEND

- Set 5'x2"x2" wood post w/ metal tag.
- Set 5'x2"x2" wood post - Location Monument, all L.M.'s are set 25' from E.C..



Ariz-99
S. Hafen

Lode Claims
G-P GYP #'s 27-28,
37-40,48-51,59-60
 for
Georgia-Pacific
 1401 Pier D. Street
 Long Beach, CA 90802
 Tel : 562-435-7094

Located within Sec.'s 7 & 18,
 T. 40 N., R. 11 W., G.&S.R.M.
 Mohave County, Arizona

CERTIFICATE OF LOCATION
(Lode Mining Claim)

RECEIVED
B.L.M. AZ STATE OFFICE
1999 JUN 21 P 12: 52

The undersigned, having complied with the requirements of Title 30, United States Code, Section 30, and the local laws, customs and regulations of the State of Arizona, did on June 01, 1999 locate this the G-P GYP No. 61 LODE MINING CLAIM upon a valuable mineral deposit containing Gypsum and other locateable minerals in a vein, or lode, situated in the Unknown Mining District, Mohave County, State of Arizona, being located in Section 7, Township 40 North, Range 11 West Gila and Salt River Meridian.

The Location Monument, upon with a copy of this Notice is posted, is situated 25 feet in an Easterly direction, and 1475 feet in a Westerly direction along the course of the vein, 300 feet on each side of the centerline of the vein, together with all dips, spurs, angles and variations.

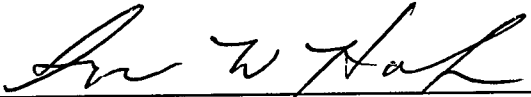
Beginning at the NE corner of this claim: Corner 1 of this Claim
Thence South a distance of 600 feet to Corner No. 2;
Thence West a distance of 1500 feet to Corner No. 3;
Thence North a distance of 600 feet to Corner No. 4;
Thence East a distance of 1500 feet to Corner No. 1.

All corners are marked with 5"x2"x2" Wooden Posts.

The work of location consisted of making a map as provided in A.R.S. 27-201 through A.R.S. 27-210, inclusive.

Located by:

GEORGIA-PACIFIC
1401 Pier D. Street
Long Beach, CA 90802
Tel : 562-435-7094
Contact : Bob Shajary

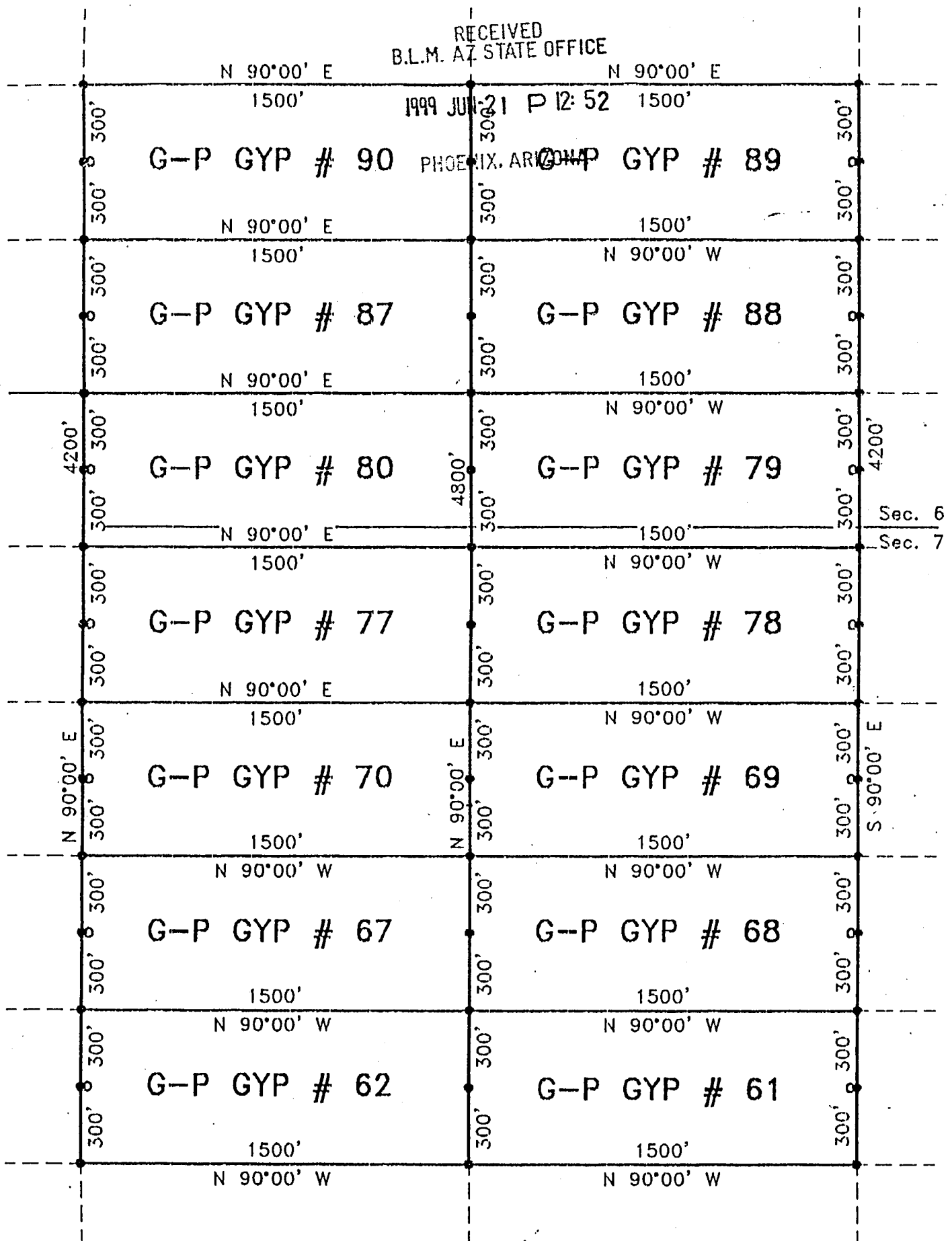

Spencer W. Hafen, Agent

A MC 352244

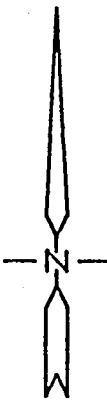
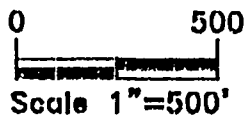
RECEIVED
B.L.M. AZ STATE OFFICE

1999 JUN 21 P 12:52

PHOENIX, ARIZONA



7
MC 352244



LEGEND

- Set 5'x2"x2" wood post w/ metal tag.
- Set 5'x2"x2" wood post - Location Monument, all L.M.'s are set 25' from E.C..

Ariz-99
S. Hafen

Lode Claims
G-P GYP #'s 61-62,
67-70,77-80,87-90

for
Georgia-Pacific

1401 Pier D. Street
 Long Beach, CA 90802
 Tel : 562-435-7094

Located within Sec.'s 6 & 7,
 T. 40 N., R. 11 W., G.&S.R.M.
 Mohave County, Arizona

CERTIFICATE OF LOCATION
(Lode Mining Claim)

RECEIVED
B.L.M. AZ STATE OFFICE

1999 JUN 21 P 12: 52

The undersigned, having complied with the requirements of Title 30, United States Code, Section 30, and the local laws, customs and regulations of the State of Arizona, did on May 31, 1999 ~~PHOENIX~~ ~~ARIZONA~~ this the G-P GYP No. 62 LODE MINING CLAIM upon a valuable mineral deposit containing Gypsum and other locateable minerals in a vein, or lode, situated in the Unknown Mining District, Mohave County, State of Arizona, being located in Section 7, Township 40 North, Range 11 West Gila and Salt River Meridian.

The Location Monument, upon with a copy of this Notice is posted, is situated 25 feet in an Westerly direction, and 1475 feet in a Easterly direction along the course of the vein, 300 feet on each side of the centerline of the vein, together with all dips, spurs, angles and variations.

Beginning at the NE corner of this claim: Corner 1 of this Claim

Thence South a distance of 600 feet to Corner No. 2;

Thence West a distance of 1500 feet to Corner No. 3;

Thence North a distance of 600 feet to Corner No. 4;

Thence East a distance of 1500 feet to Corner No. 1.

All corners are marked with 5'x2"x2" Wooden Posts

The work of location consisted of making a map as provided in A.R.S. 27-201 through A.R.S. 27-210, inclusive.

Located by:

GEORGIA-PACIFIC
1401 Pier D. Street
Long Beach, CA 90802
Tel : 562-435-7094
Contact : Bob Shajary

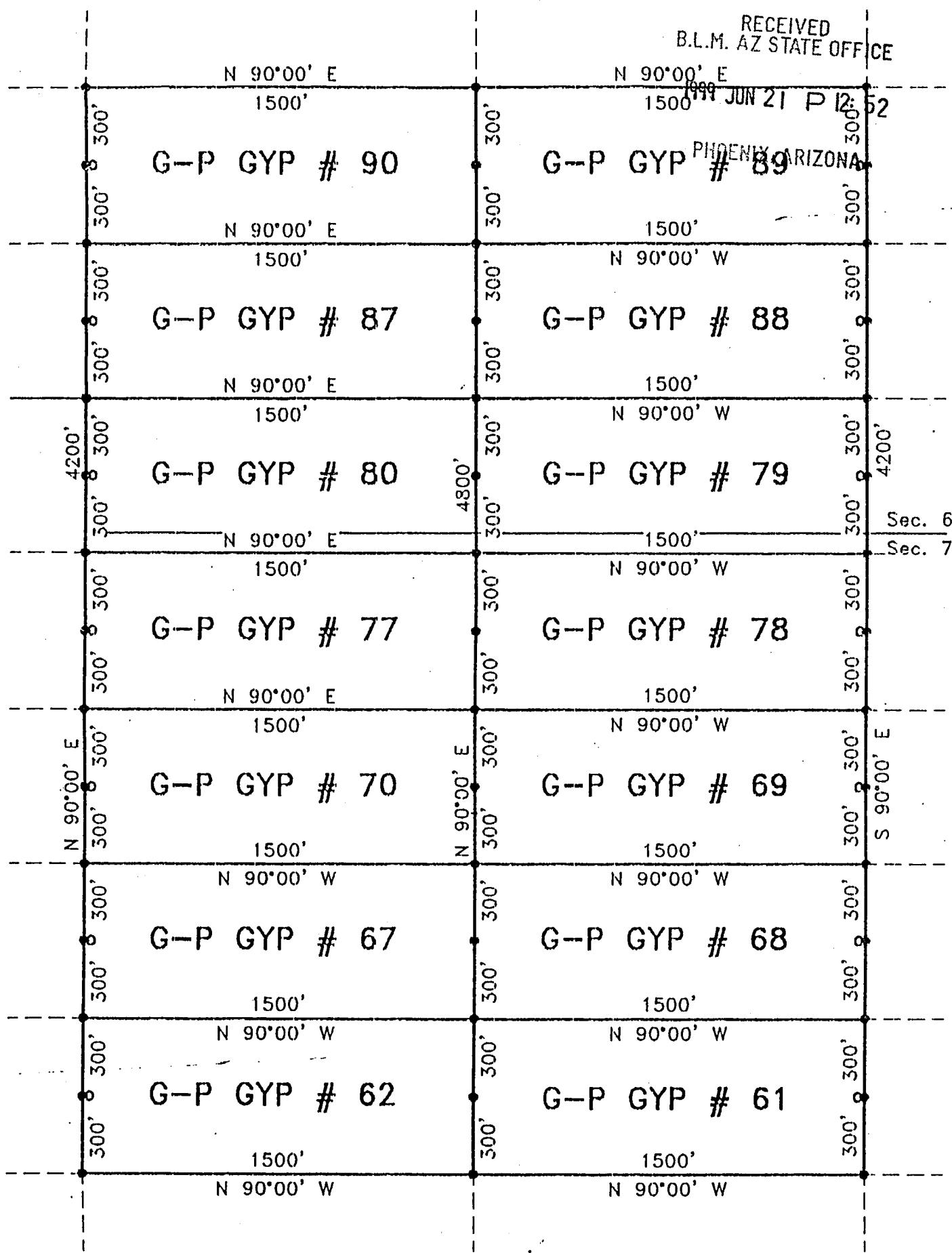

Spencer W. Hafen, Agent

A MC 352245

RECEIVED
B.L.M. AZ STATE OFFICE

1999 JUN 21 P 12:52

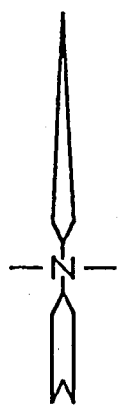
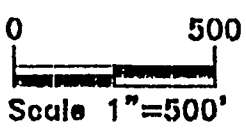
PHOENIX, ARIZONA



Sec. 6
Sec. 7

1999 JUN 21 P 12:52

LEGEND



- Set 5'x2"x2" wood post w/ metal tag.
- Set 5'x2"x2" wood post - Location Monument, all L.M.'s are set 25' from E.C..

Ariz-99
S. Hafen

Lode Claims
G-P GYP #'s 61-62,
67-70,77-80,87-90
 for
Georgia-Pacific
 1401 Pier D. Street.
 Long Beach, CA 90802
 Tel : 562-435-7094
 Located within Sec.'s 6 & 7,
 T. 40 N., R. 11 W., G.&S.R.M.
 Mohave County, Arizona

CERTIFICATE OF LOCATION
(Lode Mining Claim)

RECEIVED
B.L.M. AZ STATE OFFICE

1999 JUN 21 P 12: 52

The undersigned, having complied with the requirements of Title 30, United States Code, Section 30, and the local laws, customs and regulations of the State of Arizona, did on May 31, 1999 locate this the G-P GYP No. 63 LODE MINING CLAIM upon a valuable mineral deposit containing Gypsum and other locateable minerals in a vein, or lode, situated in the Unknown Mining District, Mohave County, State of Arizona, being located in Section 12, Township 40 North, Range 12 West Gila and Salt River Meridian.

The Location Monument, upon with a copy of this Notice is posted, is situated 25 feet in an Easterly direction, and 1475 feet in a Westerly direction along the course of the vein, 300 feet on each side of the centerline of the vein, together with all dips, spurs, angles and variations.


Beginning at the NE corner of this claim: Corner 1 of this Claim
Thence South a distance of 600 feet to Corner No. 2;
Thence West a distance of 1500 feet to Corner No. 3;
Thence North a distance of 600 feet to Corner No. 4;
Thence East a distance of 1500 feet to Corner No. 1.

All corners are marked with 5'x2"x2" Wooden Posts.

The work of location consisted of making a map as provided in A.R.S. 27-201 through A.R.S. 27-210, inclusive.

Located by:

GEORGIA-PACIFIC
1401 Pier D. Street
Long Beach, CA 90802
Tel : 562-435-7094
Contact : Bob Shajary



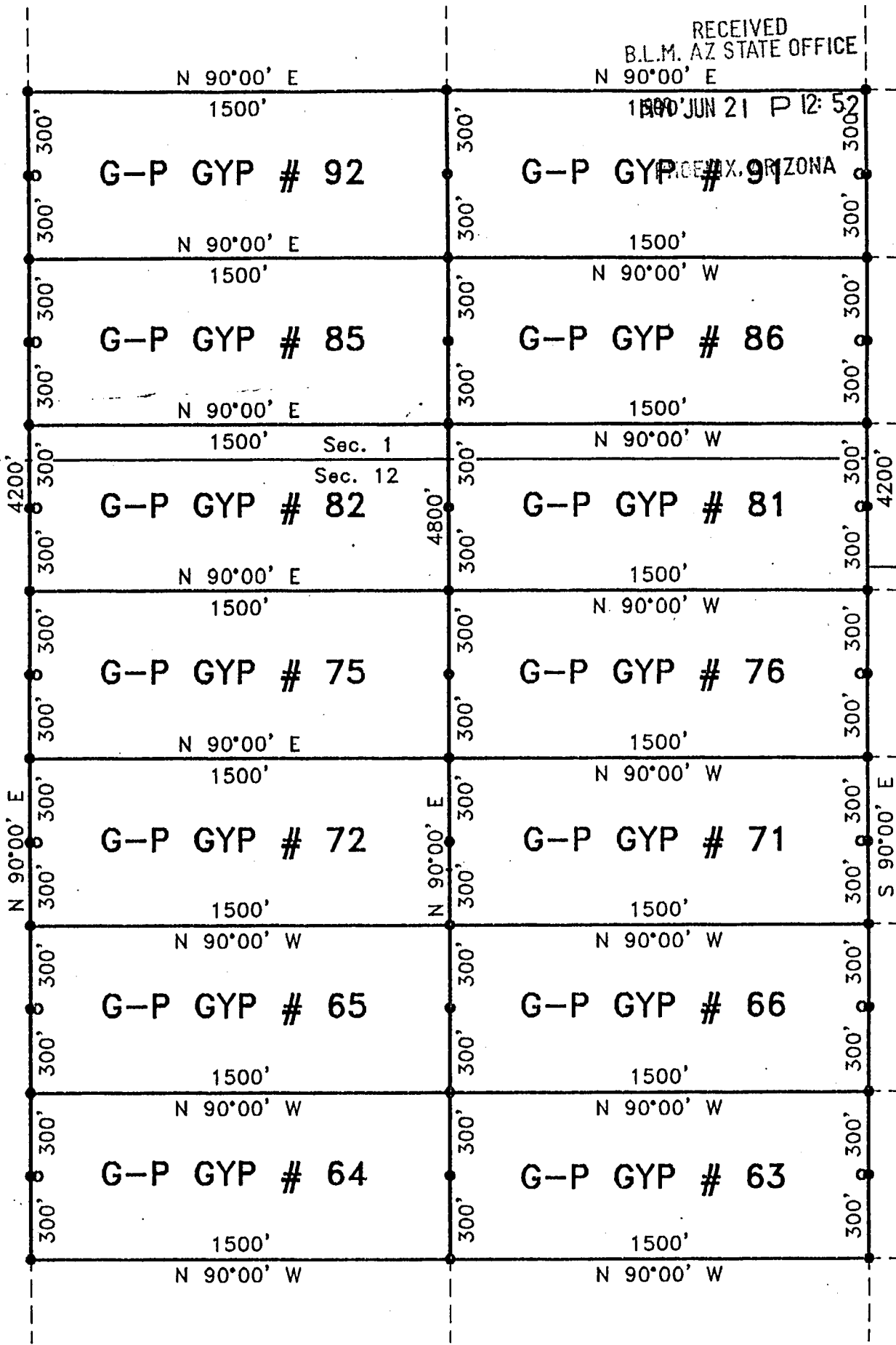
Spencer W. Hafen, Agent

A
M
C
352246

RECEIVED
B.L.M. AZ STATE OFFICE

1990 JUN 21 P 12: 52

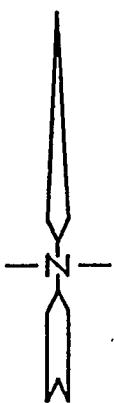
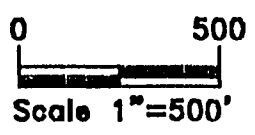
MOHAVE COUNTY, ARIZONA



ARIZONA
352216

LEGEND

- Set 5'x2"x2" wood post w/ metal tag.
- Set 5'x2"x2" wood post - Location Monument, all L.M.'s are set 25' from E.C..



Ariz-99
S. Hafen

Lode Claims
G-P GYP #'s 63-66,
71-72,75-76,81-82,
85-86,91-92

for
Georgia-Pacific

1401 Pier D. Street
 Long Beach, CA 90802
 Tel : 562-435-7094

Located within Sec.'s 1 & 12,
 T. 40 N., R. 12 W., G.&S.R.M.
 Mohave County, Arizona

CERTIFICATE OF LOCATION
(Lode Mining Claim)

RECEIVED
R.L.M. AZ STATE OFFICE
1999 JUN 21 P 12: 52

The undersigned, having complied with the requirements of Title 30, United States Code, Section 20, and the local laws, customs and regulations of the State of Arizona, did on June 11, 1999 locate this the G-P GYP No. 64 LODE MINING CLAIM upon a valuable mineral deposit containing Gypsum and other locateable minerals in a vein, or lode, situated in the Unknown Mining District, Mohave County, State of Arizona, being located in Section 18, Township 40 North, Range 12 West Gila and Salt River Meridian.
12

The Location Monument, upon with a copy of this Notice is posted, is situated 25 feet in an Westerly direction, and 1475 feet in a Easterly direction along the course of the vein, 300 feet on each side of the centerline of the vein, together with all dips, spurs, angles and variations.

Beginning at the NE corner of this claim: Corner 1 of this Claim
Thence South a distance of 600 feet to Corner No. 2;
Thence West a distance of 1500 feet to Corner No. 3;
Thence North a distance of 600 feet to Corner No. 4;
Thence East a distance of 1500 feet to Corner No. 1.

All corners are marked with 5'x2"x2" Wooden Posts

The work of location consisted of making a map as provided in A.R.S. 27-201 through A.R.S. 27-210, inclusive.

Located by:

GEORGIA-PACIFIC
1401 Pier D. Street
Long Beach, CA 90802
Tel : 562-435-7094
Contact : Bob Shajary



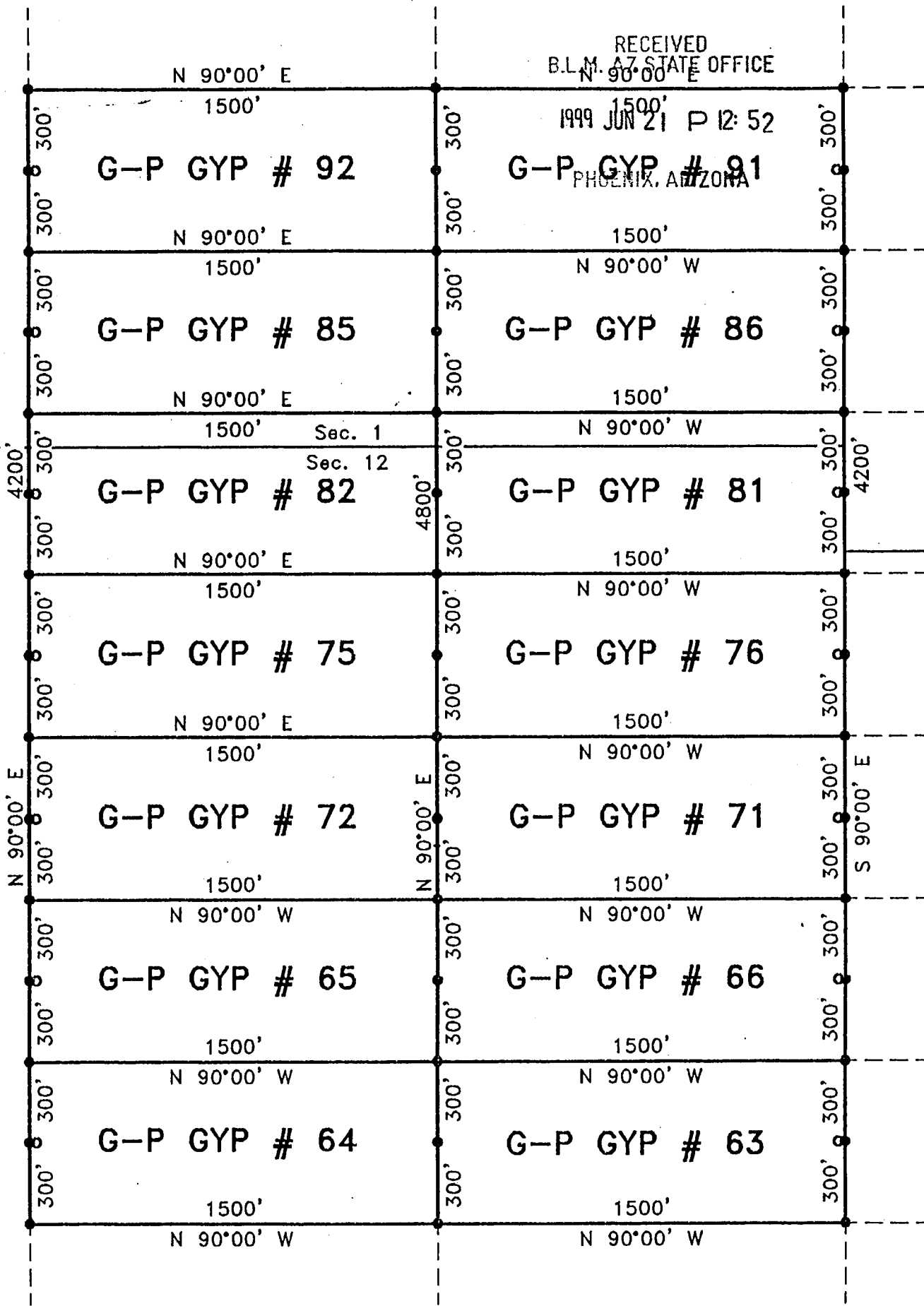
Spencer W. Hafen, Agent

JUN 21 1999


RECEIVED
B.L.M. AZ STATE OFFICE

1999 JUN 21 P 12: 52

PHOENIX, ARIZONA

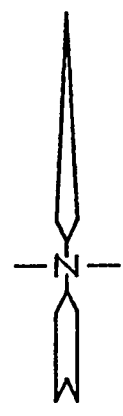


AC 352247



LEGEND

- Set 5'x2"x2" wood post w/ metal tag.
- Set 5'x2"x2" wood post - Location Monument, all L.M.'s are set 25' from E.C..



Ariz-99
S. Hafen

Lode Claims
G-P GYP #'s 63-66,
71-72,75-76,81-82,
85-86,91-92

for
Georgia-Pacific

1401 Pier D. Street
 Long Beach, CA 90802
 Tel : 562-435-7094

Located within Sec.'s 1 & 12,
 T. 40 N., R. 12 W., G.&S.R.M.
 Mohave County, Arizona

CERTIFICATE OF LOCATION
(Lode Mining Claim)

RECEIVED
B.L.M. AZ STATE OFFICE
1999 JUN 21 P 12: 52

The undersigned, having complied with the requirements of Title 30, United States Code, Section 30, and the local laws, customs and regulations of the State of Arizona, did on June 11, 1999 locate this the G-P GYP No. 65 LODE MINING CLAIM upon a valuable mineral deposit containing Gypsum and other locateable minerals in a vein, or lode, situated in the Unknown Mining District, Mohave County, State of Arizona, being located in Section 18, Township 40 North, Range 12 West Gila and Salt River Meridian.

12

The Location Monument, upon with a copy of this Notice is posted, is situated 25 feet in an Westerly direction, and 1475 feet in a Easterly direction along the course of the vein, 300 feet on each side of the centerline of the vein, together with all dips, spurs, angles and variations.

Beginning at the NE corner of this claim: Corner 1 of this Claim

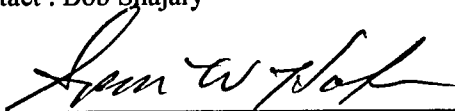
Thence South a distance of 600 feet to Corner No. 2;
Thence West a distance of 1500 feet to Corner No. 3;
Thence North a distance of 600 feet to Corner No. 4;
Thence East a distance of 1500 feet to Corner No. 1.

All corners are marked with 5"x2"x2" Wooden Posts.

The work of location consisted of making a map as provided in A.R.S. 27-201 through A.R.S. 27-210, inclusive.

Located by:

GEORGIA-PACIFIC
1401 Pier D. Street
Long Beach, CA 90802
Tel : 562-435-7094
Contact : Bob Shajary



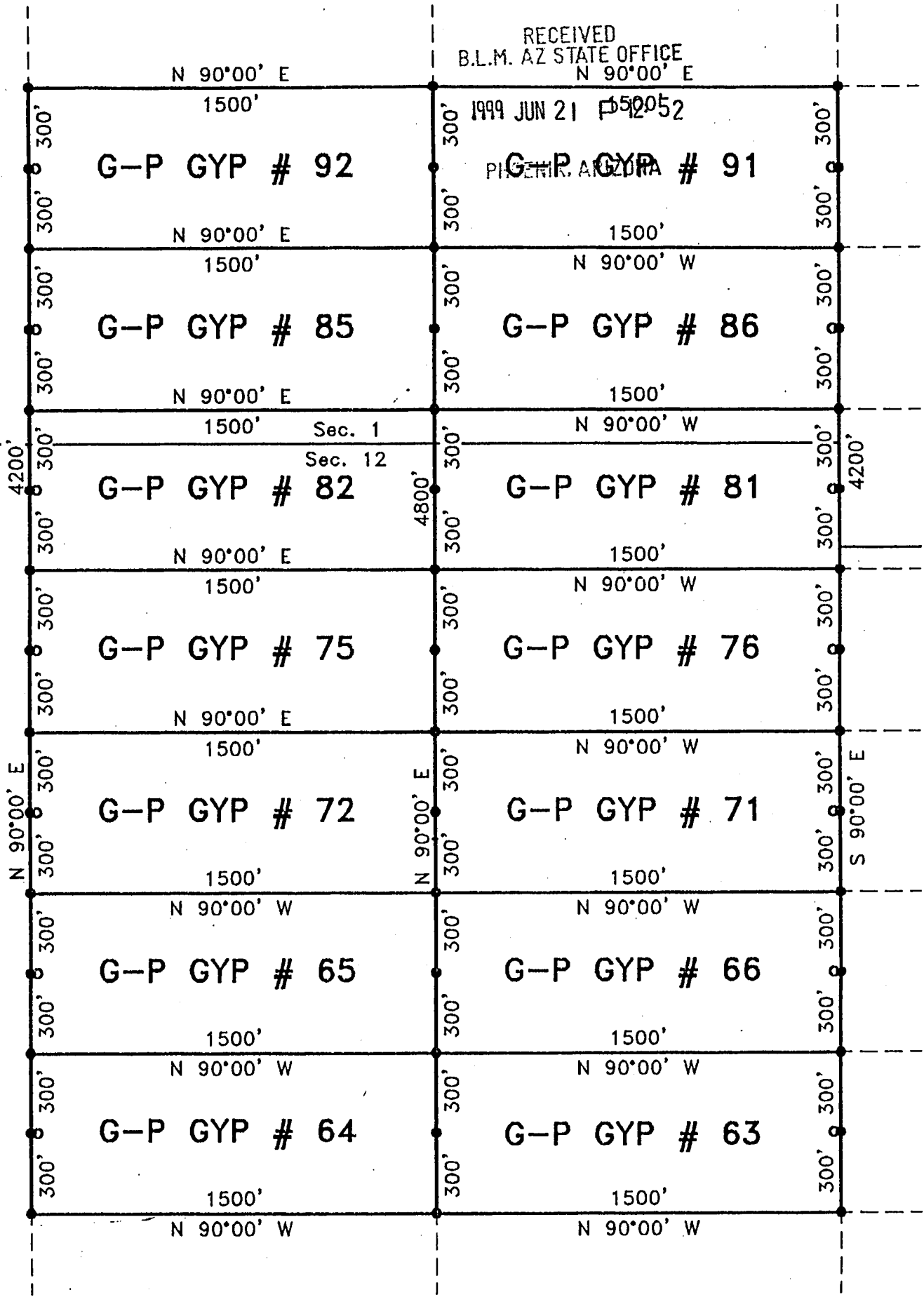
Spencer W. Hafen, Agent

A M C 357748

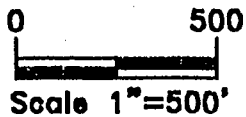
RECEIVED
B.L.M. AZ STATE OFFICE
N 90°00' E

1999 JUN 21 15:05

PIERRE, ARIZONA



A MC 352248



LEGEND

- Set 5'x2"x2" wood post w/ metal tag.
- Set 5'x2"x2" wood post - Location Monument, all L.M.'s are set 25' from E.C..

Ariz-99
S. Hafen



Lode Claims
G-P GYP #'s 63-66,
71-72,75-76,81-82,
85-86,91-92

for

Georgia-Pacific

1401 Pier D. Street
Long Beach, CA 90802
Tel : 562-435-7094

Located within Sec.'s 1 & 12,
T. 40 N., R. 12 W., G.&S.R.M.
Mohave County, Arizona

RECEIVED
L.M. AZ STATE OFFICE

CERTIFICATE OF LOCATION
(Lode Mining Claim)

1999 JUN 21 P 12: 52

The undersigned, having complied with the requirements of Title 30, United States Code, Section 30, and the local laws, customs and regulations of the State of Arizona, did on May 31, 1999 locate this the G-P GYP No. 66 LODE MINING CLAIM upon a valuable mineral deposit containing Gypsum and other locateable minerals in a vein, or lode, situated in the Unknown Mining District, Mohave County, State of Arizona, being located in Section 12, Township 40 North, Range 12 West Gila and Salt River Meridian.

The Location Monument, upon with a copy of this Notice is posted, is situated 25 feet in an Easterly direction, and 1475 feet in a Westerly direction along the course of the vein, 300 feet on each side of the centerline of the vein, together with all dips, spurs, angles and variations.


Beginning at the NE corner of this claim: Corner 1 of this Claim
Thence South a distance of 600 feet to Corner No. 2;
Thence West a distance of 1500 feet to Corner No. 3;
Thence North a distance of 600 feet to Corner No. 4;
Thence East a distance of 1500 feet to Corner No. 1.

All corners are marked with 5"x2"x2" Wooden Posts

The work of location consisted of making a map as provided in A.R.S. 27-201 through A.R.S. 27-210, inclusive.

Located by:

GEORGIA-PACIFIC
1401 Pier D. Street
Long Beach, CA 90802
Tel : 562-435-7094
Contact : Bob Shajary



Spencer W. Hafen, Agent

AFC 352249

RECEIVED

N 90°00' E B.L.M. AZ STATE OFFICE N 90°00' E

1500'

1500'

1999 JUN 21 12: 52

G-P GYP # 92

G-P GYP # 91

PHOENIX, ARIZONA

N 90°00' E

1500'

1500'

N 90°00' W

G-P GYP # 85

G-P GYP # 86

N 90°00' E

1500'

1500'

N 90°00' W

Sec. 1

G-P GYP # 82

G-P GYP # 81

Sec. 12

N 90°00' E

1500'

1500'

N 90°00' W

G-P GYP # 75

G-P GYP # 76

N 90°00' E

1500'

1500'

N 90°00' W

G-P GYP # 72

G-P GYP # 71

N 90°00' W

1500'

1500'

N 90°00' W

G-P GYP # 65

G-P GYP # 66

1500'

1500'

N 90°00' W

N 90°00' W

G-P GYP # 64

G-P GYP # 63

1500'

1500'

N 90°00' W

N 90°00' W

4200'

4800'

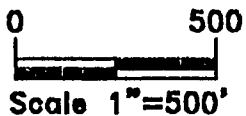
4200'

N 90°00' E

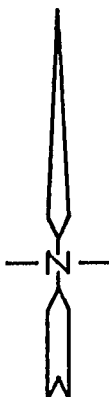
N 90°00' E

S 90°00' E

40 352249



Scale 1"=500'



LEGEND

- Set 5'x2"x2" wood post w/ metal tag.
- Set 5'x2"x2" wood post - Location Monument, all L.M.'s are set 25' from E.C..

Ariz-99
S. Hafen

Lode Claims
 G-P GYP #'s 63-66,
 71-72, 75-76, 81-82,
 85-86, 91-92

for

Georgia-Pacific

1401 Pier D. Street
 Long Beach, CA 90802
 Tel : 562-435-7094

Located within Sec.'s 1 & 12,
 T. 40 N., R. 12 W., G.&S.R.M.
 Mohave County, Arizona

CERTIFICATE OF LOCATION
(Lode Mining Claim)

RECEIVED
L.M. AZ STATE OFFICE

1999 JUN 21 P 12: 52

The undersigned, having complied with the requirements of Title 30, United States Code, Section 30, and the local laws, customs and regulations of the State of Arizona, did on May 31, 1999 locate this the G-P GYP No. 67 LODE MINING CLAIM upon a valuable mineral deposit containing Gypsum and other locateable minerals in a vein, or lode, situated in the Unknown Mining District, Mohave County, State of Arizona, being located in Section 7, Township 40 North, Range 11 West Gila and Salt River Meridian.

The Location Monument, upon with a copy of this Notice is posted, is situated 25 feet in an Westerly direction, and 1475 feet in a Easterly direction along the course of the vein, 300 feet on each side of the centerline of the vein, together with all dips, spurs, angles and variations.

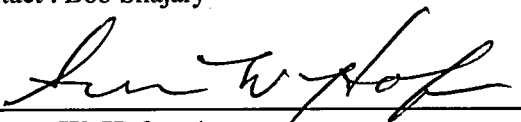
Beginning at the NE corner of this claim: Corner 1 of this Claim
Thence South a distance of 600 feet to Corner No. 2;
Thence West a distance of 1500 feet to Corner No. 3;
Thence North a distance of 600 feet to Corner No. 4;
Thence East a distance of 1500 feet to Corner No. 1.

All corners are marked with 5'x2"x2" Wooden Posts.

The work of location consisted of making a map as provided in A.R.S. 27-201 through A.R.S. 27-210, inclusive.

Located by:

GEORGIA-PACIFIC
1401 Pier D. Street
Long Beach, CA 90802
Tel : 562-435-7094
Contact : Bob Shajary



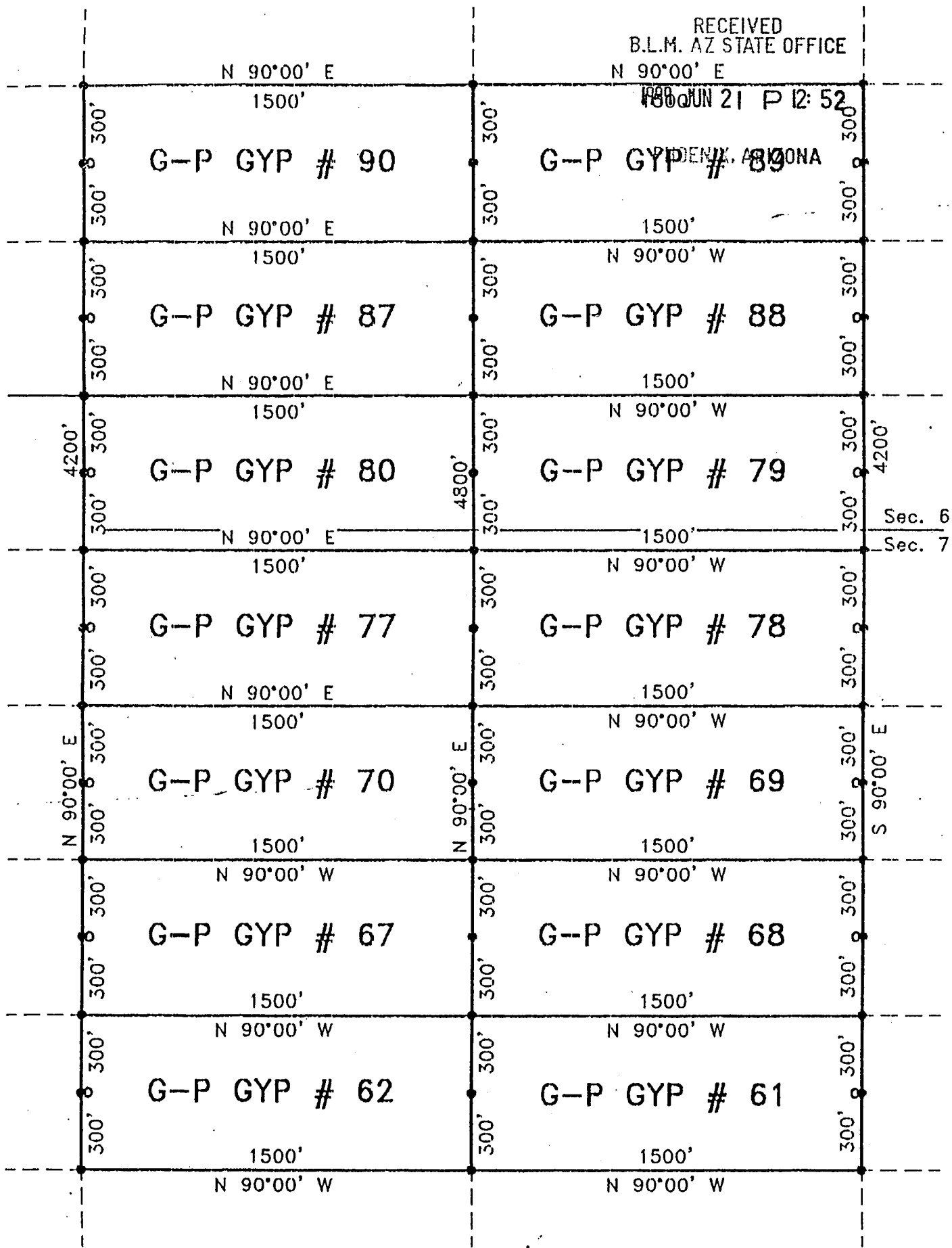
Spencer W. Hafen, Agent

4
NO
352250

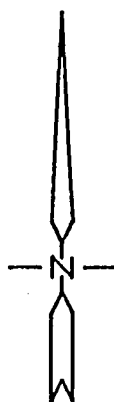
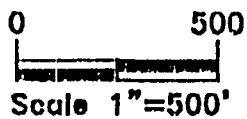
RECEIVED
B.L.M. AZ STATE OFFICE

JUN 21 P 12: 52

PHOENIX, ARIZONA



Sec. 6
Sec. 7



LEGEND

- Set 5'x2"x2" wood post w/ metal tag.
- Set 5'x2"x2" wood post - Location Monument, all L.M.'s are set 25' from E.C..

Ariz-99
S. Hafen

Lode Claims
G-P GYP #'s 61-62,
67-70,77-80,87-90

for
Georgia-Pacific

1401 Pier D. Street
 Long Beach, CA 90802
 Tel : 562-435-7094

Located within Sec.'s 6 & 7,
 T. 40 N., R. 11 W., G.&S.R.M.
 Mohave County, Arizona

RECEIVED
M. AZ STATE OFFICE

CERTIFICATE OF LOCATION
(Lode Mining Claim)

1999 JUN 21 P 12: 52

The undersigned, having complied with the requirements of Title 30, United States Code, Section 30, and the local laws, customs and regulations of the State of Arizona, did on June 21, 1999 locate this the G-P GYP No. 68 LODE MINING CLAIM upon a valuable mineral deposit containing Gypsum and other locateable minerals in a vein, or lode, situated in the Unknown Mining District, Mohave County, State of Arizona, being located in Section 7, Township 40 North, Range 11 West Gila and Salt River Meridian.

The Location Monument, upon with a copy of this Notice is posted, is situated 25 feet in an Easterly direction, and 1475 feet in a Westerly direction along the course of the vein, 300 feet on each side of the centerline of the vein, together with all dips, spurs, angles and variations.


Beginning at the NE corner of this claim: Corner 1 of this Claim
Thence South a distance of 600 feet to Corner No. 2;
Thence West a distance of 1500 feet to Corner No. 3;
Thence North a distance of 600 feet to Corner No. 4;
Thence East a distance of 1500 feet to Corner No. 1.

All corners are marked with 5'x2"x2" Wooden Posts.

The work of location consisted of making a map as provided in A.R.S. 27-201 through A.R.S. 27-210, inclusive.

Located by:

GEORGIA-PACIFIC
1401 Pier D. Street
Long Beach, CA 90802
Tel : 562-435-7094
Contact : Bob Shajary



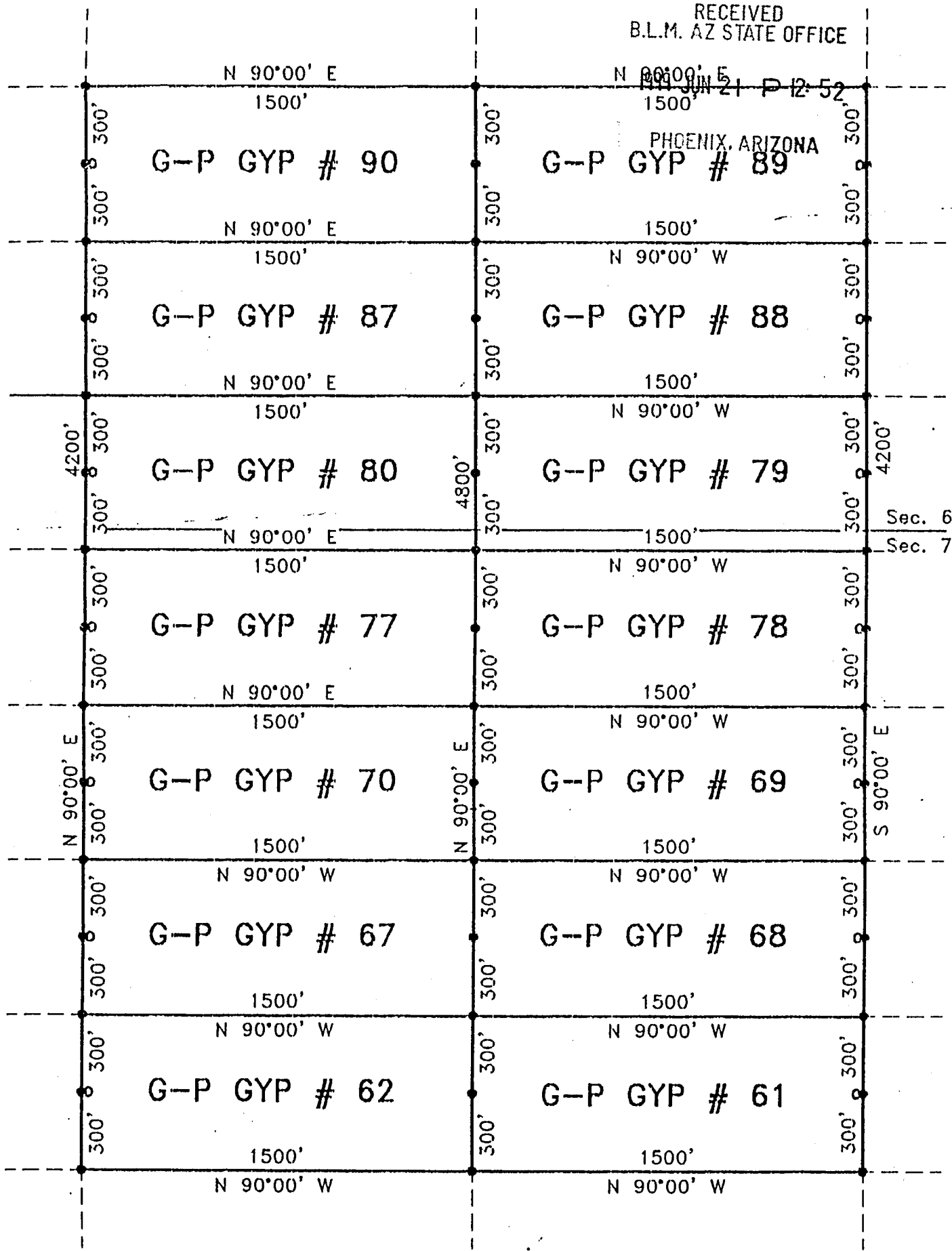
Spencer W. Hafen, Agent

M. AZ STATE OFFICE
3522251

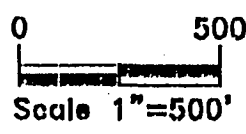
RECEIVED
B.L.M. AZ STATE OFFICE

JUN 21 12:52

PHOENIX, ARIZONA



157200 OF 140



LEGEND

- Set 5'x2"x2" wood post w/ metal tag.
- Set 5'x2"x2" wood post - Location Monument, all L.M.'s are set 25' from E.C..



Ariz-99
S. Hafen

Lode Claims
G-P GYP #'s 61-62,
67-70,77-80,87-90
 for
Georgia-Pacific
 1401 Pier D. Street.
 Long Beach, CA 90802
 Tel : 562-435-7094
 Located within Sec.'s 6 & 7,
 T. 40 N., R. 11 W., G.&S.R.M.
 Mohave County, Arizona

RECEIVED
B.L.M. AZ STATE OFFICE

CERTIFICATE OF LOCATION
(Lode Mining Claim)

1999 JUN 21 P 12: 52

PHOENIX, ARIZONA

The undersigned, having complied with the requirements of Title 30, United States Code, Section 10, and the local laws, customs and regulations of the State of Arizona, did on June 01, 1999 locate this the G-P GYP No. 69 LODE MINING CLAIM upon a valuable mineral deposit containing Gypsum and other locateable minerals in a vein, or lode, situated in the Unknown Mining District, Mohave County, State of Arizona, being located in Section 7, Township 40 North, Range 11 West Gila and Salt River Meridian.

The Location Monument, upon with a copy of this Notice is posted, is situated 25 feet in an Easterly direction, and 1475 feet in a Westerly direction along the course of the vein, 300 feet on each side of the centerline of the vein, together with all dips, spurs, angles and variations.


Beginning at the NE corner of this claim: Corner 1 of this Claim
Thence South a distance of 600 feet to Corner No. 2;
Thence West a distance of 1500 feet to Corner No. 3;
Thence North a distance of 600 feet to Corner No. 4;
Thence East a distance of 1500 feet to Corner No. 1.

All corners are marked with 5'x2"x2" Wooden Posts

The work of location consisted of making a map as provided in A.R.S. 27-201 through A.R.S. 27-210, inclusive.

Located by:

GEORGIA-PACIFIC
1401 Pier D. Street
Long Beach, CA 90802
Tel : 562-435-7094
Contact : Bob Shajary



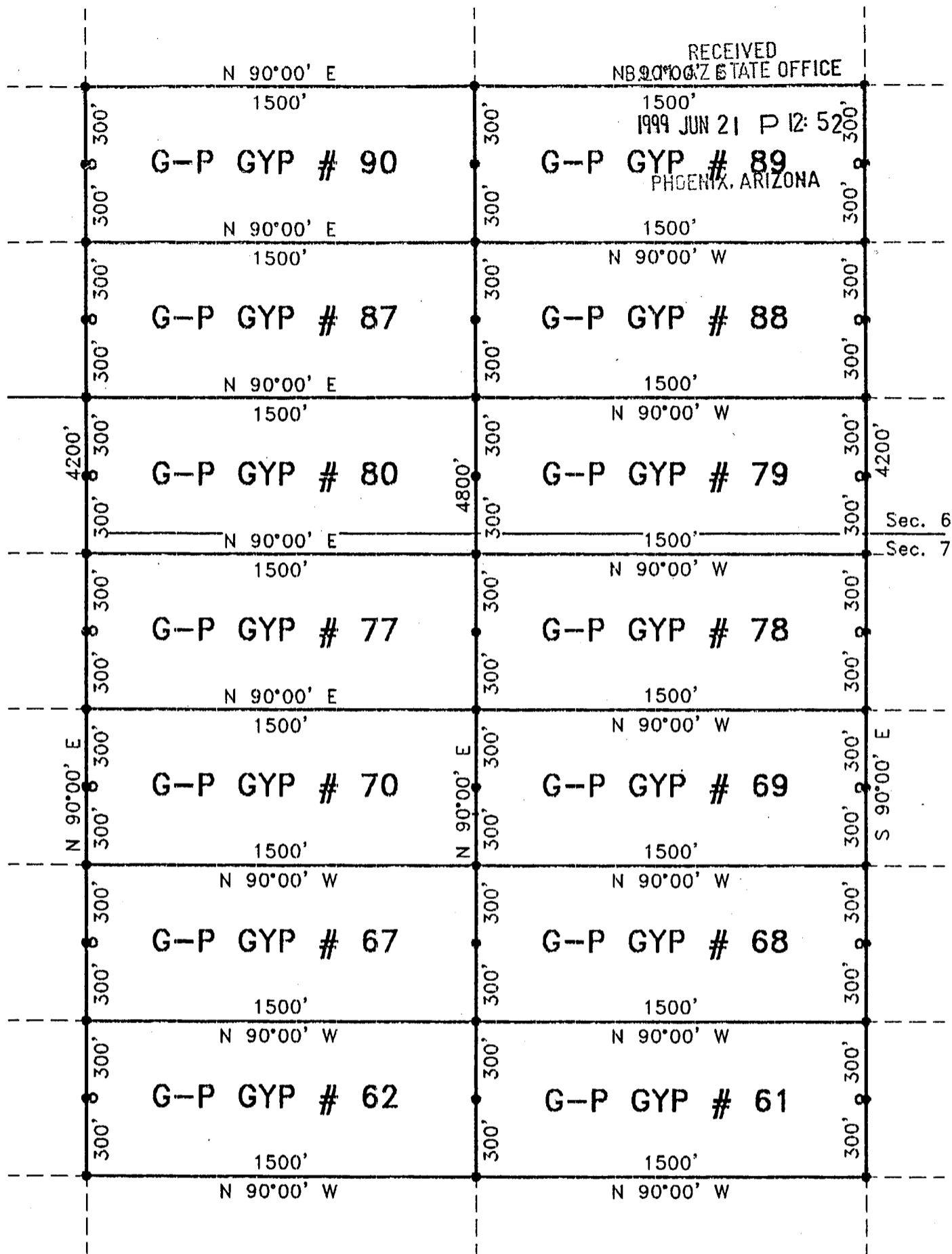
Spencer W. Hafen, Agent

A MC 352257

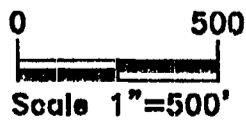
RECEIVED
N.B. 90°00' E & STATE OFFICE

1999 JUN 21 P 12: 52

PHOENIX, ARIZONA

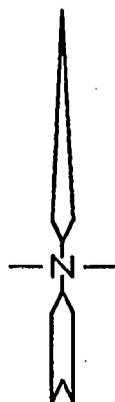


752252



LEGEND

- Set 5'x2"x2" wood post w/ metal tag.
- Set 5'x2"x2" wood post - Location Monument, all L.M.'s are set 25' from E.C..



Ariz-99
S. Hafen

Lode Claims
G-P GYP #'s 61-62,
67-70,77-80,87-90

for

Georgia-Pacific

1401 Pier D. Street
 Long Beach, CA 90802
 Tel : 562-435-7094

Located within Sec.'s 6 & 7,
 T. 40 N., R. 11 W., G.&S.R.M.
 Mohave County, Arizona

CERTIFICATE OF LOCATION
(Lode Mining Claim)

RECEIVED
R.L.M. AZ STATE OFFICE

1999 JUN 21 P 12: 52

The undersigned, having complied with the requirements of Title 30, United States Code, Section 30, and the local laws, customs and regulations of the State of Arizona, did on May 31, 1999 locate this the G-P GYP No. 70 LODE MINING CLAIM upon a valuable mineral deposit containing Gypsum and other locateable minerals in a vein, or lode, situated in the Unknown Mining District, Mohave County, State of Arizona, being located in Section 7, Township 40 North, Range 11 West Gila and Salt River Meridian.

The Location Monument, upon with a copy of this Notice is posted, is situated 25 feet in an Westerly direction, and 1475 feet in a Easterly direction along the course of the vein, 300 feet on each side of the centerline of the vein, together with all dips, spurs, angles and variations.


Beginning at the NE corner of this claim: Corner 1 of this Claim
Thence South a distance of 600 feet to Corner No. 2;
Thence West a distance of 1500 feet to Corner No. 3;
Thence North a distance of 600 feet to Corner No. 4;
Thence East a distance of 1500 feet to Corner No. 1.

All corners are marked with 5'x2"x2" Wooden Posts.

The work of location consisted of making a map as provided in A.R.S. 27-201 through A.R.S. 27-210, inclusive.

Located by:

GEORGIA-PACIFIC
1401 Pier D. Street
Long Beach, CA 90802
Tel : 562-435-7094
Contact : Bob Shajary

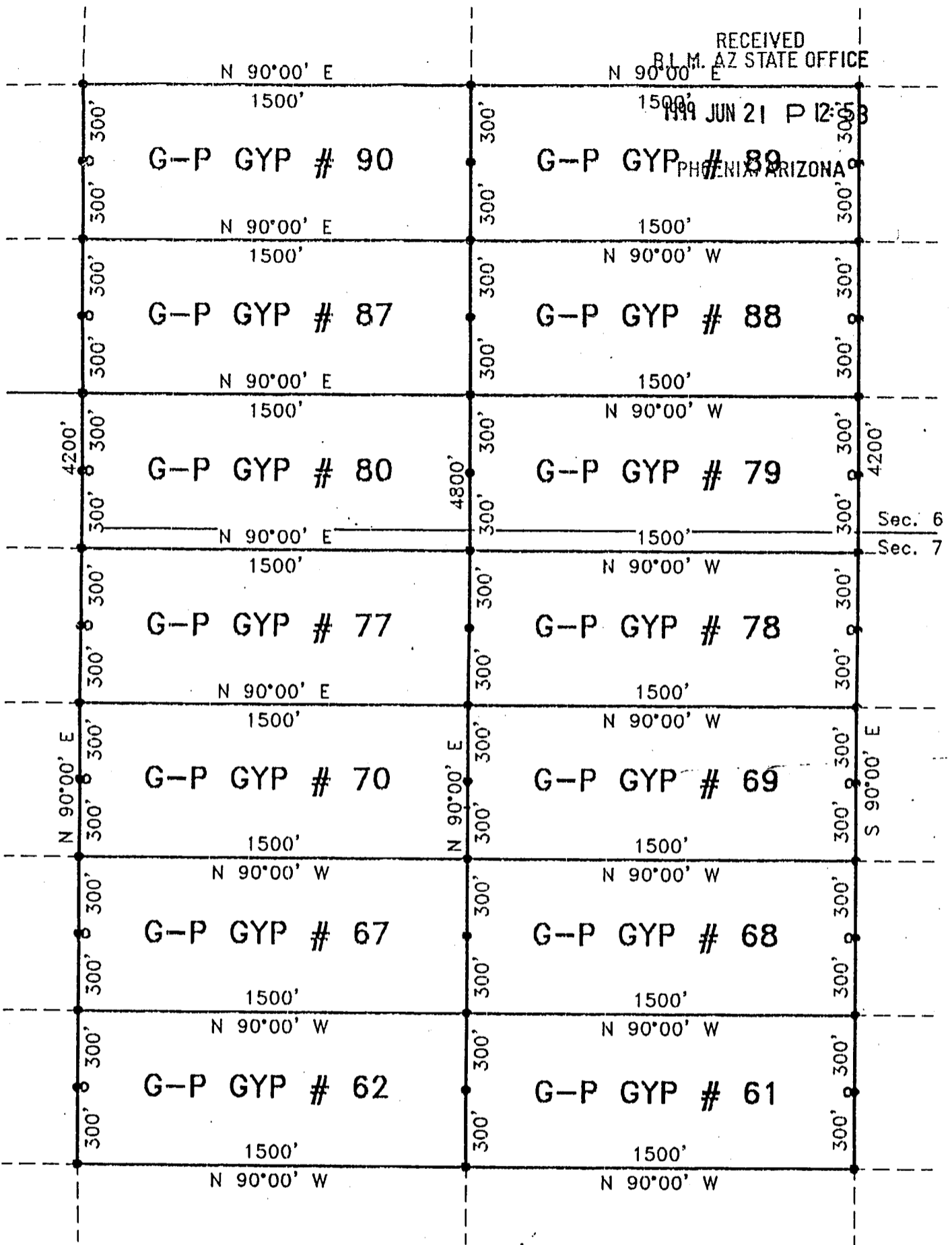

Spencer W. Hafen, Agent

A MC 352253

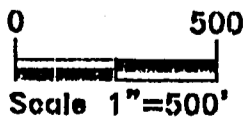
RECEIVED
R. M. AZ STATE OFFICE

1999 JUN 21 P 12:58

PHOENIX ARIZONA



Sec. 6
Sec. 7



LEGEND

- Set 5'x2"x2" wood post w/ metal tag.
- Set 5'x2"x2" wood post - Location Monument, all L.M.'s are set 25' from E.C..

Ariz-99
S. Hafen



Lode Claims
G-P GYP #'s 61-62,
67-70,77-80,87-90
 for
Georgia-Pacific
 1401 Pier D. Street
 Long Beach, CA 90802
 Tel : 562-435-7094
 Located within Sec.'s 6 & 7,
 T. 40 N., R. 11 W., G.&S.R.M.
 Mohave County, Arizona

CERTIFICATE OF LOCATION
(Lode Mining Claim)

RECEIVED
B.L.M. AZ STATE OFFICE

1999 JUN 21 P 12: 53

The undersigned, having complied with the requirements of Title 30, United States Code, Section 30, and the local laws, customs and regulations of the State of Arizona, did on May 31, 1999 ^{PHOENIX, ARIZONA} locate this the G-P GYP No. 71 LODE MINING CLAIM upon a valuable mineral deposit containing Gypsum and other locateable minerals in a vein, or lode, situated in the Unknown Mining District, Mohave County, State of Arizona, being located in Section 12, Township 40 North, Range 12 West Gila and Salt River Meridian.

The Location Monument, upon with a copy of this Notice is posted, is situated 25 feet in an Easterly direction, and 1475 feet in a Westerly direction along the course of the vein, 300 feet on each side of the centerline of the vein, together with all dips, spurs, angles and variations.


Beginning at the NE corner of this claim: Corner 1 of this Claim
Thence South a distance of 600 feet to Corner No. 2;
Thence West a distance of 1500 feet to Corner No. 3;
Thence North a distance of 600 feet to Corner No. 4;
Thence East a distance of 1500 feet to Corner No. 1.

All corners are marked with 5'x2"x2" Wooden Posts.

The work of location consisted of making a map as provided in A.R.S. 27-201 through A.R.S. 27-210, inclusive.

Located by:

GEORGIA-PACIFIC
1401 Pier D. Street
Long Beach, CA 90802
Tel : 562-435-7094
Contact : Bob Shajary

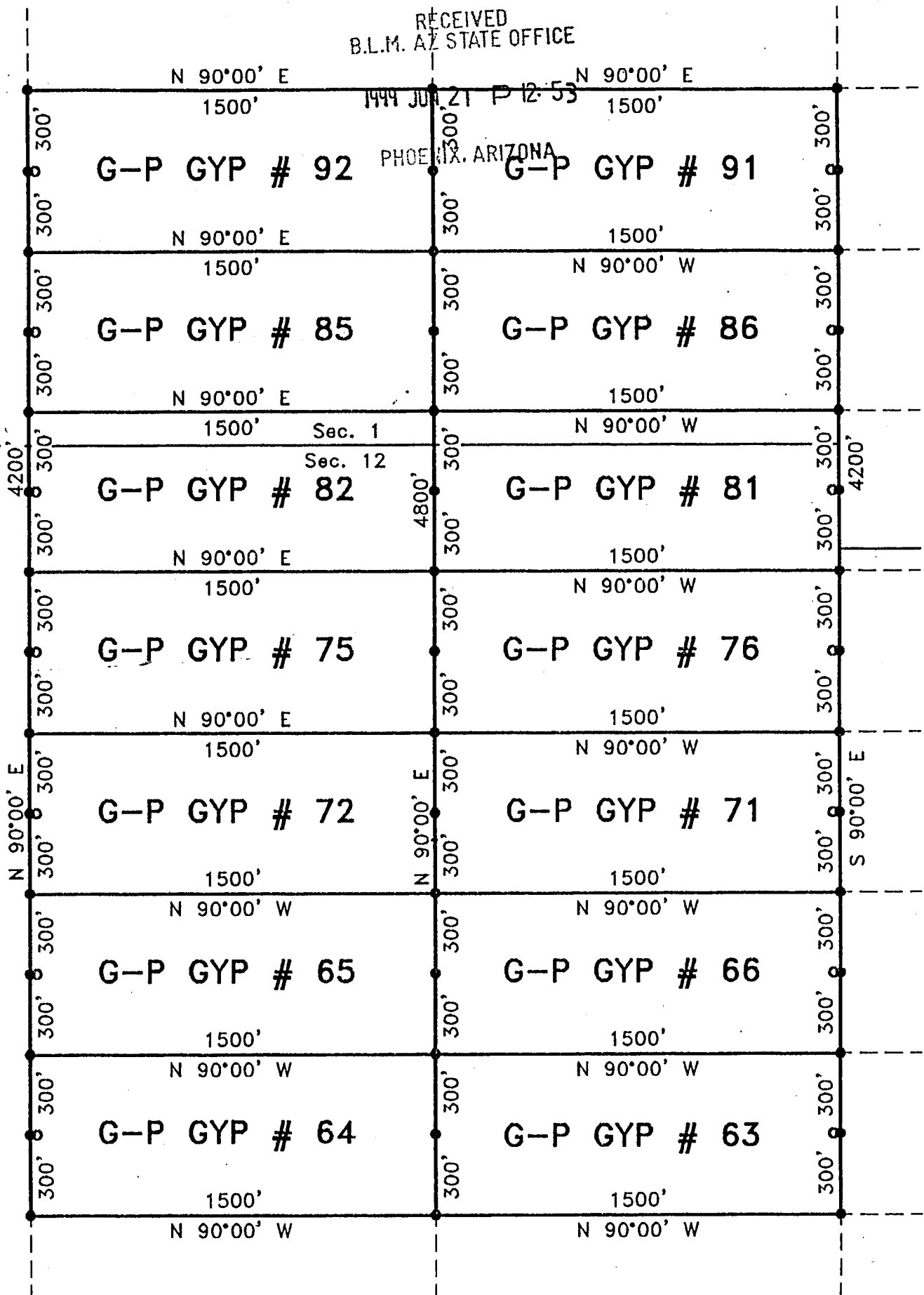

Spencer W. Hafen, Agent

A MC 357251

RECEIVED
B.L.M. AZ STATE OFFICE

1999 JUN 21 P 12:53

PHOENIX, ARIZONA



LEGEND

- Set 5'x2"x2" wood post w/ metal tag.
- Set 5'x2"x2" wood post - Location Monument, all L.M.'s are set 25' from E.C..

Ariz-99

S. Hafen

Lode Claims
G-P GYP #'s 63-66,
71-72,75-76,81-82,
85-86,91-92

for

Georgia-Pacific

1401 Pier D. Street
Long Beach, CA 90802
Tel : 562-435-7094

Located within Sec.'s 1 & 12,
T. 40 N., R. 12 W., G.&S.R.M.
Mohave County, Arizona

CERTIFICATE OF LOCATION
(Lode Mining Claim)

RECEIVED
B.L.M. AZ STATE OFFICE

1999 JUN 21 P 12: 53

The undersigned, having complied with the requirements of Title 30, United States Code, Section 30, and the local laws, customs and regulations of the State of Arizona, did on June 11, 1999 locate this the G-P GYP No. 72 LODE MINING CLAIM upon a valuable mineral deposit containing Gypsum and other locateable minerals in a vein, or lode, situated in the Unknown Mining District, Mohave County, State of Arizona, being located in Section 13, Township 40 North, Range 12 West Gila and Salt River Meridian.

The Location Monument, upon with a copy of this Notice is posted, is situated 25 feet in an Westerly direction, and 1475 feet in a Easterly direction along the course of the vein, 300 feet on each side of the centerline of the vein, together with all dips, spurs, angles and variations.


Beginning at the NE corner of this claim: Corner 1 of this Claim
Thence South a distance of 600 feet to Corner No. 2;
Thence West a distance of 1500 feet to Corner No. 3;
Thence North a distance of 600 feet to Corner No. 4;
Thence East a distance of 1500 feet to Corner No. 1.

All corners are marked with 5'x2"x2" Wooden Posts.

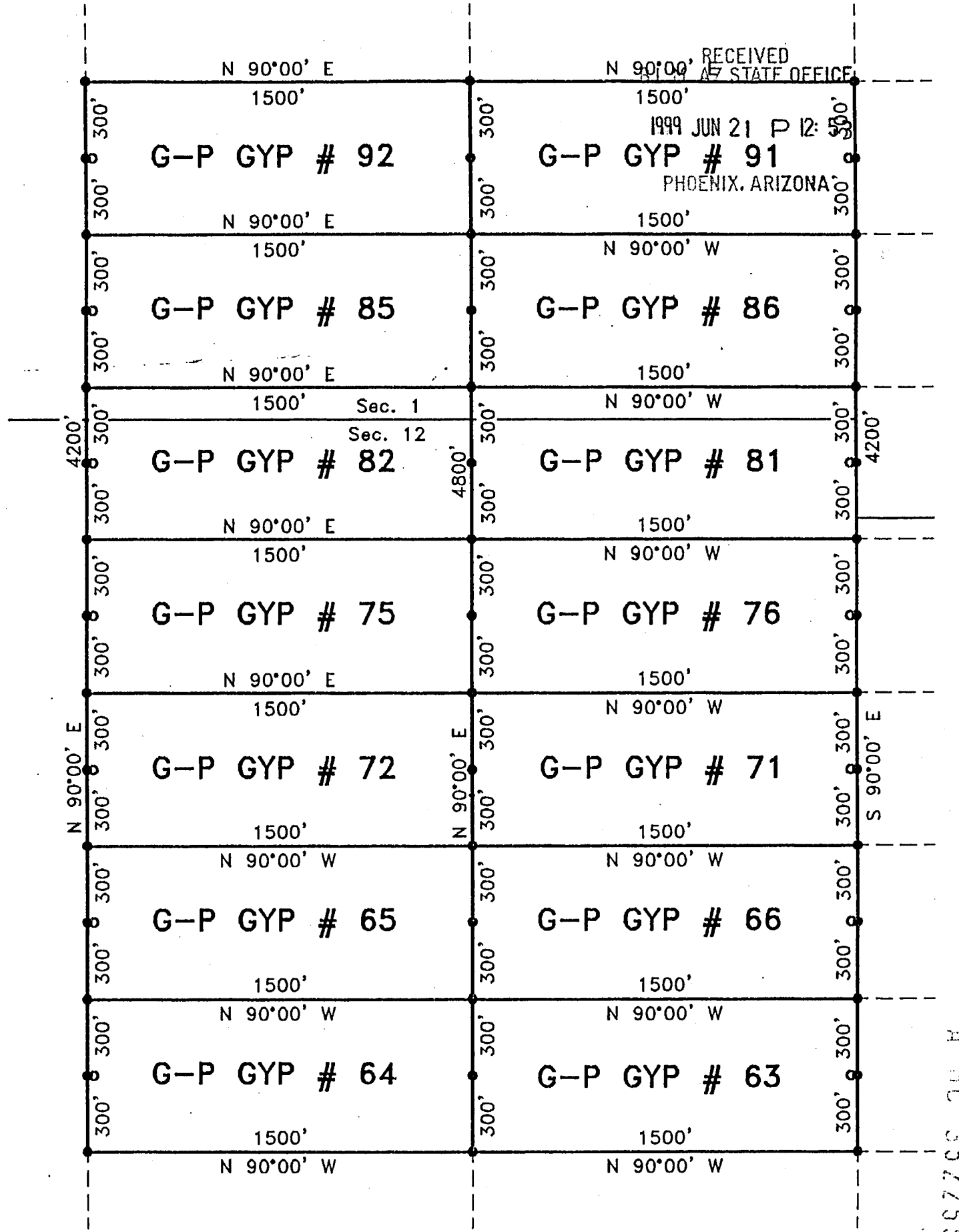
The work of location consisted of making a map as provided in A.R.S. 27-201 through A.R.S. 27-210, inclusive.

Located by:

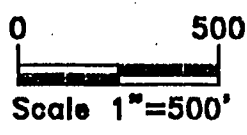
GEORGIA-PACIFIC
1401 Pier D. Street
Long Beach, CA 90802
Tel : 562-435-7094
Contact : Bob Shajary


Spencer W. Hafen, Agent

A M C 357755



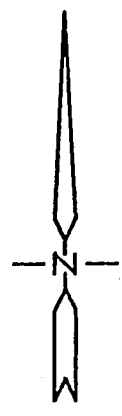
A MC 352255



LEGEND

- Set 5'x2"x2" wood post w/ metal tag.
- Set 5'x2"x2" wood post - Location Monument, all L.M.'s are set 25' from E.C..

Ariz-99
S. Hafen



Lode Claims
G-P GYP #'s 63-66,
71-72,75-76,81-82,
85-86,91-92
 for
Georgia-Pacific
 1401 Pier D. Street
 Long Beach, CA 90802
 Tel : 562-435-7094
 Located within Sec.'s 1 & 12,
 T. 40 N., R. 12 W., G.&S.R.M.
 Mohave County, Arizona

CERTIFICATE OF LOCATION
(Lode Mining Claim)

RECEIVED
B.L.M. AZ STATE OFFICE

1999 JUN 21 P 12: 53

The undersigned, having complied with the requirements of Title 30, United States Code, Section 30, and the local laws, customs and regulations of the State of Arizona, did on June 11, 1999 locate this the G-P GYP No. 75 LODE MINING CLAIM upon a valuable mineral deposit containing Gypsum and other locateable minerals in a vein, or lode, situated in the Unknown Mining District, Mohave County, State of Arizona, being located in Section 13, Township 40 North, Range 12 West Gila and Salt River Meridian. 12

The Location Monument, upon with a copy of this Notice is posted, is situated 25 feet in an Westerly direction, and 1475 feet in a Easterly direction along the course of the vein, 300 feet on each side of the centerline of the vein, together with all dips, spurs, angles and variations.


Beginning at the NE corner of this claim: Corner 1 of this Claim
Thence South a distance of 600 feet to Corner No. 2;
Thence West a distance of 1500 feet to Corner No. 3;
Thence North a distance of 600 feet to Corner No. 4;
Thence East a distance of 1500 feet to Corner No. 1.

All corners are marked with 5'x2"x2" Wooden Posts

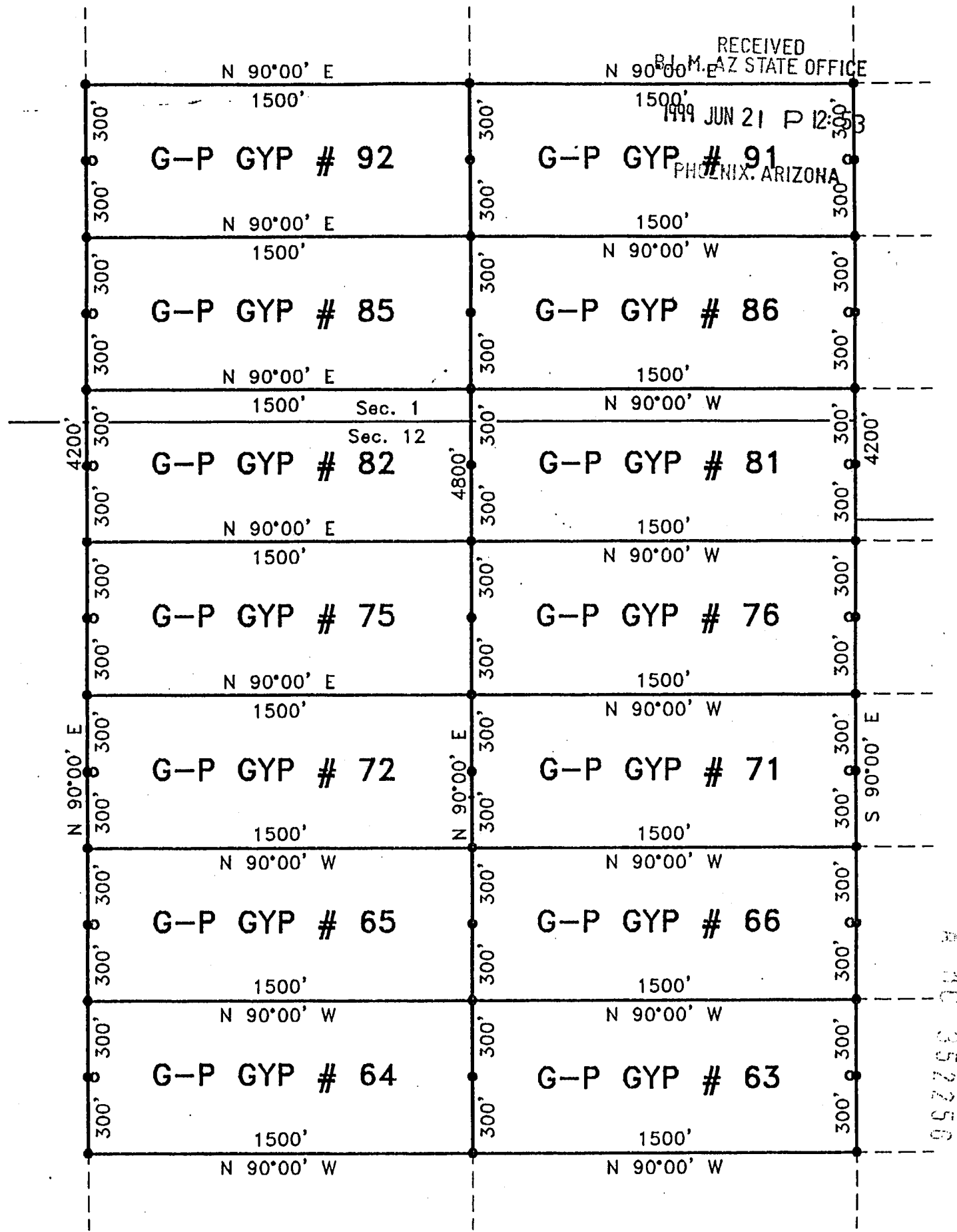
The work of location consisted of making a map as provided in A.R.S. 27-201 through A.R.S. 27-210, inclusive.

Located by:

GEORGIA-PACIFIC
1401 Pier D. Street
Long Beach, CA 90802
Tel : 562-435-7094
Contact : Bob Shajary

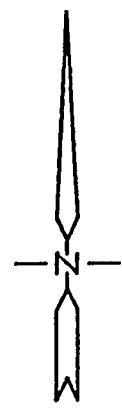
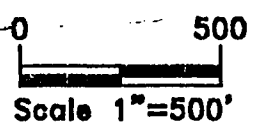

Spencer W. Hafen, Agent

A MC 357256



LEGEND

- Set 5'x2"x2" wood post w/ metal tag.
- Set 5'x2"x2" wood post - Location Monument, all L.M.'s are set 25' from E.C..



Ariz-99
S. Hafen

Lode Claims
G-P GYP #'s 63-66,
71-72,75-76,81-82,
85-86,91-92

for
Georgia-Pacific
 1401 Pier D. Street
 Long Beach, CA 90802
 Tel : 562-435-7094

Located within Sec.'s 1 & 12,
 T. 40 N., R. 12 W., G.&S.R.M.
 Mohave County, Arizona

RECEIVED
ARIZONA STATE OFFICE
CERTIFICATE OF LOCATION
(Lode Mining Claim)

1999 JUN 21 P 12: 53

The undersigned, having complied with the requirements of Title 30, United States Code, Section 30, and the local laws, customs and regulations of the State of Arizona, did on PHOENIX, ARIZONA May 31, 1999 locate this the G-P GYP No. 76 LODE MINING CLAIM upon a valuable mineral deposit containing Gypsum and other locateable minerals in a vein, or lode, situated in the Unknown Mining District, Mohave County, State of Arizona, being located in Section 12, Township 40 North, Range 12 West Gila and Salt River Meridian.

The Location Monument, upon with a copy of this Notice is posted, is situated 25 feet in an Easterly direction, and 1475 feet in a Westerly direction along the course of the vein, 300 feet on each side of the centerline of the vein, together with all dips, spurs, angles and variations.

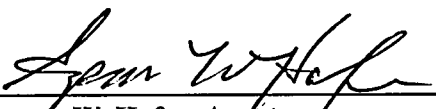
Beginning at the NE corner of this claim: Corner 1 of this Claim
Thence South a distance of 600 feet to Corner No. 2;
Thence West a distance of 1500 feet to Corner No. 3;
Thence North a distance of 600 feet to Corner No. 4;
Thence East a distance of 1500 feet to Corner No. 1.

All corners are marked with 5'x2"x2" Wooden Posts

The work of location consisted of making a map as provided in A.R.S. 27-201 through A.R.S. 27-210, inclusive.

Located by:

GEORGIA-PACIFIC
1401 Pier D. Street
Long Beach, CA 90802
Tel : 562-435-7094
Contact : Bob Shajary



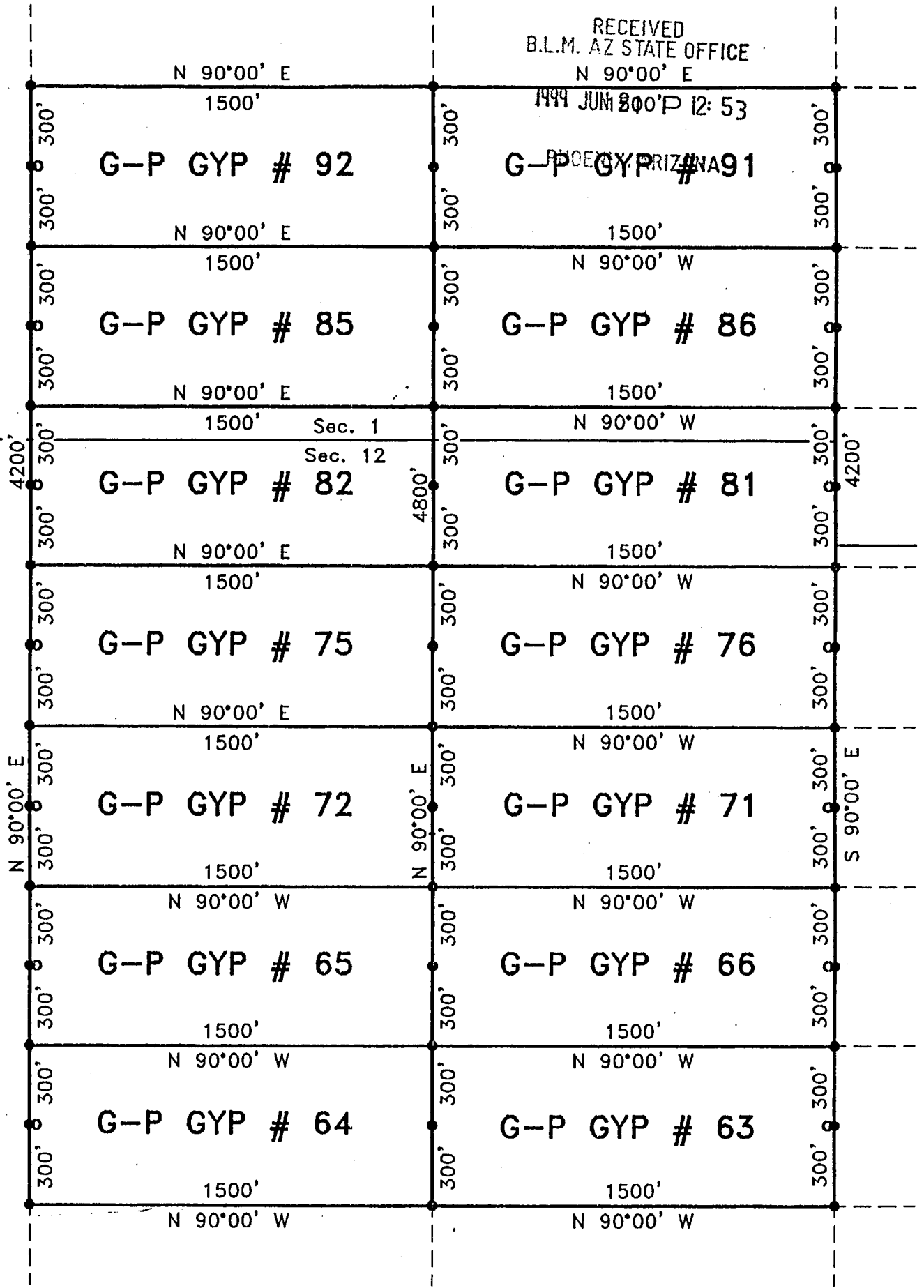
Spencer W. Hafen, Agent

A MC 352257

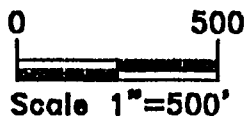
RECEIVED
B.L.M. AZ STATE OFFICE

1999 JUN 20 12: 53

PHOENIX ARIZONA



440 352257



LEGEND

- Set 5'x2"x2" wood post w/ metal tag.
- Set 5'x2"x2" wood post - Location Monument, all L.M.'s are set 25' from E.C..



Ariz-99
S. Hafen

Lode Claims
G-P GYP #'s 63-66,
71-72,75-76,81-82,
85-86,91-92

for

Georgia-Pacific

1401 Pier D. Street
 Long Beach, CA 90802
 Tel : 562-435-7094

Located within Sec.'s 1 & 12,
 T. 40 N., R. 12 W., G.&S.R.M.
 Mohave County, Arizona

CERTIFICATE OF LOCATION
(Lode Mining Claim)

RECEIVED
BL.M. AZ STATE OFFICE
1999 JUN 21 P 12: 53

The undersigned, having complied with the requirements of Title 30, United States Code, Section 30, and the local laws, customs and regulations of the State of Arizona, did on May 31, 1999 locate this the G-P GYP No. 77 LODE MINING CLAIM upon a valuable mineral deposit containing Gypsum and other locateable minerals in a vein, or lode, situated in the Unknown Mining District, Mohave County, State of Arizona, being located in Section 7, Township 40 North, Range 11 West Gila and Salt River Meridian.

The Location Monument, upon with a copy of this Notice is posted, is situated 25 feet in an Westerly direction, and 1475 feet in a Easterly direction along the course of the vein, 300 feet on each side of the centerline of the vein, together with all dips, spurs, angles and variations.


Beginning at the NE corner of this claim: Corner 1 of this Claim
Thence South a distance of 600 feet to Corner No. 2;
Thence West a distance of 1500 feet to Corner No. 3;
Thence North a distance of 600 feet to Corner No. 4;
Thence East a distance of 1500 feet to Corner No. 1.

All corners are marked with 5'x2"x2" Wooden Posts

The work of location consisted of making a map as provided in A.R.S. 27-201 through A.R.S. 27-210, inclusive.

Located by:

GEORGIA-PACIFIC
1401 Pier D. Street
Long Beach, CA 90802
Tel : 562-435-7094
Contact : Bob Shajary



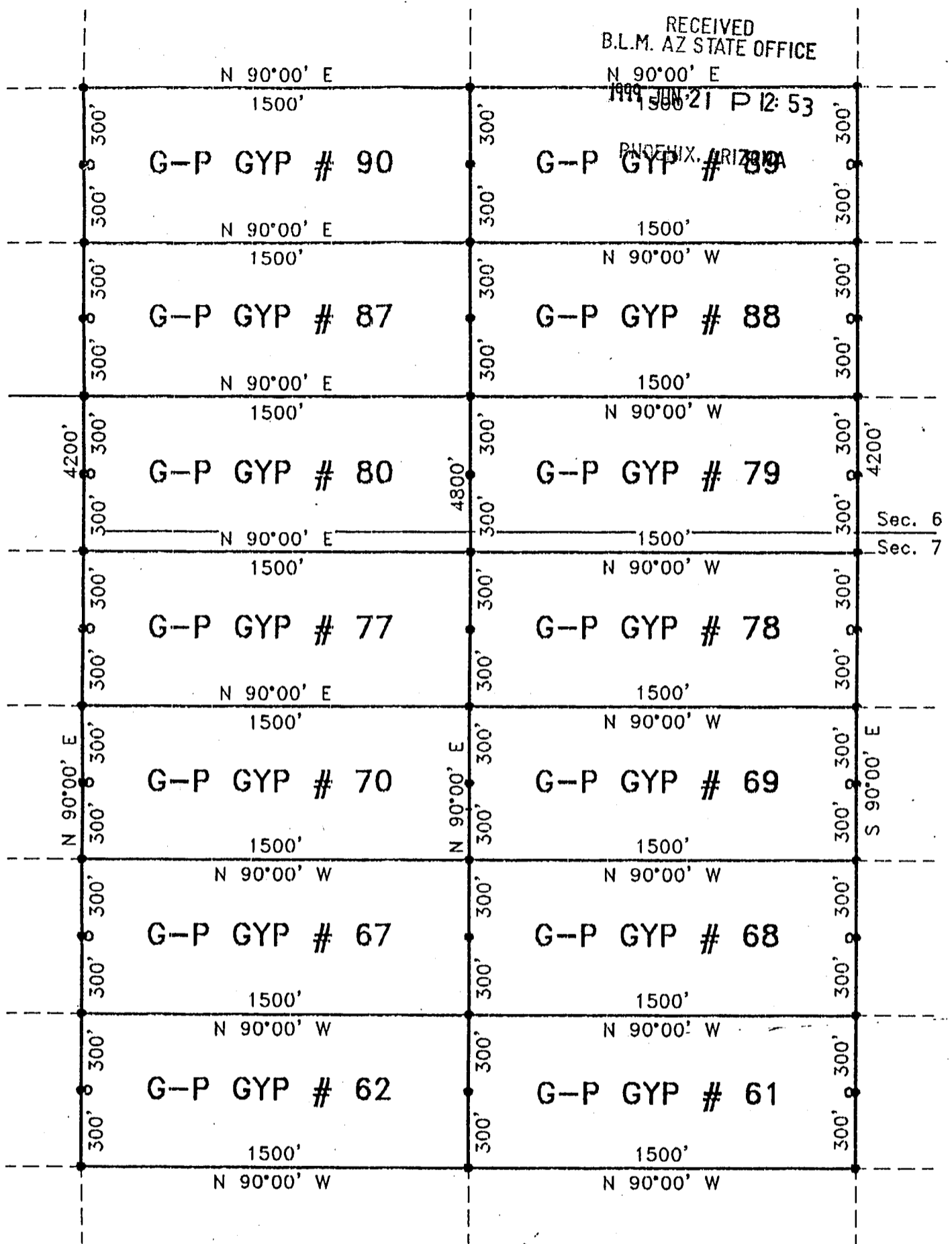
Spencer W. Hafen, Agent

REC-352259

RECEIVED
B.L.M. AZ STATE OFFICE

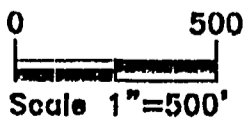
1999 JUN 21 P 12:53

PHOENIX, ARIZONA



Sec. 6
Sec. 7

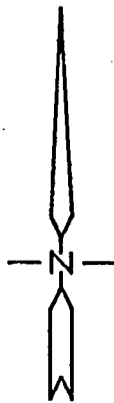
SECTION 6 & 7



LEGEND

- Set 5'x2"x2" wood post w/ metal tag.
- Set 5'x2"x2" wood post - Location Monument, all L.M.'s are set 25' from E.C..

Ariz-99
S. Hafen



Lode Claims
G-P GYP #'s 61-62,
67-70,77-80,87-90

for

Georgia-Pacific

1401 Pier D. Street
 Long Beach, CA 90802
 Tel : 562-435-7094

Located within Sec.'s 6 & 7,
 T. 40 N., R. 11 W., G.&S.R.M.
 Mohave County, Arizona

IN REPLY REFER TO:

ADDRESS ONLY THE
COMMISSIONER OF
THE GENERAL LAND OFFICE

Certified to be a true
copy of the original

Luth Miller
Certifying Officer

UNITED STATES
DEPARTMENT OF THE INTERIOR
GENERAL LAND OFFICE
WASHINGTON

FILE COPY
Surname

W. H. Miller
Phoenix

DECISION

JAN 11 1941

State of Arizona

Grazing Act Exchange
Phoenix 077371 "F"

LV No. 3
MAR 19 1941

Approved for Patenting.

1110755

On September 7, 1937, the Department authorized publication of application Phoenix 077371 under Section 8 of the Taylor Grazing Act of June 28, 1934 (48 Stat. 1269) amended by the act of June 26, 1936 (49 Stat. 1976) and required the submission of proof of such publication, together with all other evidence required by Section 4 of the regulations. The required evidence has been filed.

The exchange is based on equal areas. The State has furnished satisfactory certificates of non-encumbrance and has reserved all minerals in the base lands with the right to prospect for, mine, and remove the same. The minerals in the selected lands will be reserved to the United States. There are no protests or contests of record.

The exchange application is hereby approved for patenting to the State of Arizona for the following described lands with the minerals therein reserved to the United States:

G. & S. R. M.

- T. 8 N., R. 7 W., Secs. 6, 7, 18, 21, 28, All
- Sec. 30, Lots 1, 2, 3, 4, SW $\frac{1}{2}$
- T. 8 N., R. 8 W., Sec. 1, Lots 1, 2, 3, 4, SW $\frac{1}{2}$
- Sec. 3, Lots 1, 2, 3, 4, SW $\frac{1}{2}$
- Sec. 4, Lots 1, 2, 3, 4, SW $\frac{1}{2}$
- Sec. 9, All
- Sec. 10, SW $\frac{1}{2}$, S $\frac{1}{2}$ SW $\frac{1}{2}$
- Secs. 11, 12, 13, 14, 15, 21, All

containing 9,976.69 acres in exchange for the following described base lands:

cc: Reg. (2)
Graz. Serv. (2)
Div. "X" (1)

OFFICIAL COPY

COPY FOR GENERAL LAND OFFICE FILES

Phoenix 077371

PHOENIX 077371 - "F"

G. & S. R. M.

- T. 12 S., R. 16 W., Sec. 32 S $\frac{1}{2}$
T. 41 N., R. 11 W., Sec. 32 SE $\frac{1}{4}$, S $\frac{1}{2}$ SW $\frac{1}{4}$
T. 10 N., R. 16 W., Sec. 16 N $\frac{1}{2}$, SW $\frac{1}{4}$; Sec. 32, S $\frac{1}{2}$, NW $\frac{1}{4}$
Sec. 36, NW $\frac{1}{4}$, W $\frac{1}{2}$ SW $\frac{1}{4}$, NE $\frac{1}{4}$ SW $\frac{1}{4}$
T. 15 S., R. 12 W., Sec. 16 All
T. 10 N., R. 15 W., Sec. 2, N $\frac{1}{2}$, W $\frac{1}{2}$ SW $\frac{1}{4}$
Sec. 16, S $\frac{1}{2}$, W $\frac{1}{2}$ NW $\frac{1}{4}$
T. 9 N., R. 17 W., Secs. 16, 32, 36, All
T. 13 S., R. 16 W., Sec. 36, SE $\frac{1}{4}$, SE $\frac{1}{2}$ SW $\frac{1}{4}$
T. 16 S., R. 5 W., Sec. 36 N $\frac{1}{2}$
T. 8 N., R. 18 W., Sec. 36 SE $\frac{1}{4}$, SE $\frac{1}{2}$ SW $\frac{1}{4}$
T. 12 S., R. 15 W., Sec. 36 NE $\frac{1}{4}$
T. 38 N., R. 9 W., Sec. 16 SE $\frac{1}{4}$, SE $\frac{1}{2}$ SW $\frac{1}{4}$
T. 10 N., R. 14 W., Sec. 36, N $\frac{1}{2}$
T. 9 N., R. 18 W., Secs. 2, 16, 32, 36, All
T. 10 N., R. 4 W., Sec. 36, All (surveyed)

containing 642.60 acres of surveyed school section land and unsurveyed school section land estimated by protraction to contain 9,360 acres. The plat of survey of Sec. 36, T. 10 N., R. 4 W. was accepted March 20, 1939, but as this section was withdrawn and included in stock driveway No. 56 on February 4, 1919, title thereto has never vested in the State and no deed of reconveyance is required. The minerals therein as well as the minerals in the unsurveyed base, the title to which likewise has never vested in the State, are not reserved to the State. A part of the base lands are in Grazing District No. 1.

Proper notations of the approval for patenting with the mineral reservation above indicated should be made opposite the description of the selected lands and as to the selection and approval opposite the description of the base. After the action herein directed has been taken, acknowledgment should be made of this decision.

Joel David Halsolm
Acting Assistant Commissioner.

1-8 cs

Certified to be a true
copy of the original

Ruth S. Miller
Certifying Officer

Run Date: 06/21/1999
Run Time: 10:54 AM
GEOGRAPHIC STATE: AZ

UNITED STATES DEPARTMENT OF INTERIOR
BUREAU OF LAND MANAGEMENT
GEOGRAPHIC CROSS REFERENCE

Page: 1

AZA	004606	285002	AUTHORIZED	12/05/72	872.600	DEPT OF W&P LOS ANGE	100.00000	HOLDE
-----	--------	--------	------------	----------	---------	----------------------	-----------	-------

<u>MER</u>	<u>TWN</u>	<u>RNG</u>	<u>SECT</u>	<u>SUR</u>	<u>SUBDIVISION</u>
14	0410N	0110W	013	A	NWSW,S2SW;
			014	A	S2NW,N2N2;
			015	A	S2N2,NWNW,NESE;
			016	A	N2N2,SENE;
			017	A	NENE,S2N2,N2SW;
			018	A	S2SW,SE;
			019	A	N2NW;
				L	1,2;

N/A

Run Date: 06/21/1999
 Run Time: 10:54 AM
 GEOGRAPHIC STATE: AZ

UNITED STATES DEPARTMENT OF INTERIOR
 BUREAU OF LAND MANAGEMENT
 GEOGRAPHIC CROSS REFERENCE

AZA	007971	311111	CLOSED	01/02/85	2,560.000	MAY PETROLEUM INC	50.00000	LESSEE
						PREMCO WSTN INC	50.00000	LESSEE

<u>MER</u>	<u>TWN</u>	<u>RNG</u>	<u>SECT</u>	<u>SUR</u>	<u>SUBDIVISION</u>
14	0410N	0110W	002	A	S2;
			003	A	SE;
			010	A	E2;
			011	A	ALL;
			014	A	NW;
			015	A	ALL;
			021	A	E2;

N/A

Run Date: 06/21/1999
Run Time: 10:54 AM
GEOGRAPHIC STATE: AZ

UNITED STATES DEPARTMENT OF INTERIOR
BUREAU OF LAND MANAGEMENT
GEOGRAPHIC CROSS REFERENCE

AZA	009774	311111	CLOSED	01/02/85	2,241.340	ATKINSON JOHN	100.00000	LESSEE
-----	--------	--------	--------	----------	-----------	---------------	-----------	--------

<u>MER</u>	<u>TWN</u>	<u>RNG</u>	<u>SECT</u>	<u>SUR</u>	<u>SUBDIVISION</u>
14	0410N	0110W	001	A	S2N2,S2;
				L	1-4;
			002	A	S2N2;
				L	1-4;
			012	A	ALL;

N/A

Run Date: 06/21/1999
Run Time: 10:55 AM
GEOGRAPHIC STATE: AZ

UNITED STATES DEPARTMENT OF INTERIOR
BUREAU OF LAND MANAGEMENT
GEOGRAPHIC CROSS REFERENCE

AZA	009883	311111	CLOSED	10/01/87	905.090	PREMCO WSTN INC	50.00000	LESSEE
						ROSEWOOD RESOURCES	50.00000	LESSEE

<u>MER</u>	<u>TWN</u>	<u>RNG</u>	<u>SECT</u>	<u>SUR</u>	<u>SUBDIVISION</u>
14	0410N	0110W	003	A	S2NE;
				L	1,2;
			014	A	NE,SW;

N/A

Run Date: 06/21/1999
Run Time: 10:55 AM
GEOGRAPHIC STATE: AZ

UNITED STATES DEPARTMENT OF INTERIOR
BUREAU OF LAND MANAGEMENT
GEOGRAPHIC CROSS REFERENCE

Page: 5

AZA	010138	285003	AUTHORIZED	03/02/84	630.000	NEVADA POWER COMPANY	100.00000	HOLDE
-----	--------	--------	------------	----------	---------	-------------------------	-----------	-------

<u>MER</u>	<u>TWN</u>	<u>RNG</u>	<u>SECT</u>	<u>SUR</u>	<u>SUBDIVISION</u>
14	0410N	0110W	001	A	SWNW;
				L	3,4;
			002	A	SENE,SE;
				B	SESESW;
			010	A	E2SE;
				B	E2SWSE;
			011	A	NWNE,NW,NWSW;
			015	A	N2;
			016	A	N2N2;
				B	N2SENE;
			017	A	NENE,S2N2,N2SW;
			018	A	S2SW,SE;
			019	A	NWNW;
				L	1,2;

N/A

Run Date: 06/21/1999
 Run Time: 10:55 AM
 GEOGRAPHIC STATE: AZ

UNITED STATES DEPARTMENT OF INTERIOR
 BUREAU OF LAND MANAGEMENT
 GEOGRAPHIC CROSS REFERENCE

AZA	010855	311111	CLOSED	05/01/89	2,082.440	PREMCO WSTN INC	50.00000	LESSEE
						ROSEWOOD RESOURCES	50.00000	LESSEE

<u>MER</u>	<u>TWN</u>	<u>RNG</u>	<u>SECT</u>	<u>SUR</u>	<u>SUBDIVISION</u>
14	0410N	0110W	003	A	S2NW,SW;
				L	3,4;
			004	A	S2NE,SE;
				L	1,2;
			009	A	E2;
			010	A	W2;
			016	A	E2;
			021	A	W2;

N/A

Run Date: 06/21/1999
 Run Time: 10:55 AM
 GEOGRAPHIC STATE: AZ

UNITED STATES DEPARTMENT OF INTERIOR
 BUREAU OF LAND MANAGEMENT
 GEOGRAPHIC CROSS REFERENCE

AZA	011550	311111	CLOSED	11/01/85	2,560.000	O'BRIEN BRIAN E	33.33333	LESSEE
						SANCHEZ A R	33.33333	LESSEE
						SANCHEZ A R JR	33.33334	LESSEE

<u>MER</u>	<u>TWN</u>	<u>RNG</u>	<u>SECT</u>	<u>SUR</u>	<u>SUBDIVISION</u>
14	0410N	0110W	028	A	ALL;
			029	A	ALL;
			032	A	ALL;
			033	A	ALL;

N/A

Run Date: 06/21/1999
 Run Time: 10:55 AM
 GEOGRAPHIC STATE: AZ

UNITED STATES DEPARTMENT OF INTERIOR
 BUREAU OF LAND MANAGEMENT
 GEOGRAPHIC CROSS REFERENCE

AZA	011551	311111	CLOSED	11/01/85	2,397.380	O'BRIEN BRIAN E	33.33333	LESSEE
						SANCHEZ A R	33.33333	LESSEE
						SANCHEZ A R JR	33.33334	LESSEE

<u>MER</u>	<u>TWN</u>	<u>RNG</u>	<u>SECT</u>	<u>SUR</u>	<u>SUBDIVISION</u>
14	0410N	0110W	019	A	E2,W2;
				L	1-4;
			030	A	E2,W2;
				L	1-4;
			031	A	E2,W2;
				L	1-4;

N/A

Run Date: 06/21/1999
 Run Time: 10:55 AM
 GEOGRAPHIC STATE: AZ

UNITED STATES DEPARTMENT OF INTERIOR
 BUREAU OF LAND MANAGEMENT
 GEOGRAPHIC CROSS REFERENCE

AZA	011552	311111	CLOSED	11/01/85	2,557.380	O'BRIEN BRIAN E	33.33333	LESSEE
						SANCHEZ A R	33.33333	LESSEE
						SANCHEZ A R JR	33.33334	LESSEE

<u>MER</u>	<u>TWN</u>	<u>RNG</u>	<u>SECT</u>	<u>SUR</u>	<u>SUBDIVISION</u>
14	0410N	0110W	008	A	N2,SE;
			017	A	ALL;
			018	A	E2,W2;
				L	1-4;
			020	A	ALL;

N/A

Run Date: 06/21/1999
 Run Time: 10:55 AM
 GEOGRAPHIC STATE: AZ

UNITED STATES DEPARTMENT OF INTERIOR
 BUREAU OF LAND MANAGEMENT
 GEOGRAPHIC CROSS REFERENCE

AZA	011553	311111	CLOSED	11/01/85	2,244.680	O'BRIEN BRIAN E	33.33333	LESSEE
						SANCHEZ A R	33.33333	LESSEE
						SANCHEZ A R JR	33.33334	LESSEE

<u>MER</u>	<u>TWN</u>	<u>RNG</u>	<u>SECT</u>	<u>SUR</u>	<u>SUBDIVISION</u>
14	0410N	0110W	004	A	S2NW,SW;
				L	3,4;
			005	A	S2N2,S2;
				L	1-4;
			006	A	S2NE,SE;
				L	1,2;
			007	A	NE;
			009	A	W2;
			014	A	SE;
			016	A	W2;

N/A

Run Date: 06/21/1999
Run Time: 10:55 AM
GEOGRAPHIC STATE: AZ

UNITED STATES DEPARTMENT OF INTERIOR
BUREAU OF LAND MANAGEMENT
GEOGRAPHIC CROSS REFERENCE

Page: 11

AZA	018850	311211	CLOSED	10/31/83	2,241.340	PICKETT JAMES R	0.00000	APPLIC
-----	--------	--------	--------	----------	-----------	-----------------	---------	--------

<u>MER</u>	<u>TWN</u>	<u>RNG</u>	<u>SECT</u>	<u>SUR</u>	<u>SUBDIVISION</u>
14	0410N	0110W	001	A	S2N2,S2; L 1-4;
			002	A	S2N2; L 1-4;
			012	A	ALL;

NIA

Run Date: 06/21/1999
Run Time: 10:55 AM
GEOGRAPHIC STATE: AZ

UNITED STATES DEPARTMENT OF INTERIOR
BUREAU OF LAND MANAGEMENT
GEOGRAPHIC CROSS REFERENCE

Page: 12

AZA	021068	311111	CLOSED	08/28/98	3,041,240	PREMCO WSTN INC	100.00000	LESSEE
-----	--------	--------	--------	----------	-----------	-----------------	-----------	--------

<u>MER</u>	<u>TWN</u>	<u>RNG</u>	<u>SECT</u>	<u>SUR</u>	<u>SUBDIVISION</u>
14	0410N	0110W	002	A	S2N2,S2;
				L	1-4;
			010	A	E2;
			011	A	ALL;
			014	A	NW;
			015	A	ALL;
			021	A	E2;
			703	A	SW;

N/A

Run Date: 06/21/1999
Run Time: 10:55 AM
GEOGRAPHIC STATE: AZ

UNITED STATES DEPARTMENT OF INTERIOR
BUREAU OF LAND MANAGEMENT
GEOGRAPHIC CROSS REFERENCE

Page: 13

AZA	022300	311111	CLOSED	11/01/96	160.000	PREMCO WSTN INC	100.00000	LESSEE
-----	--------	--------	--------	----------	---------	-----------------	-----------	--------

<u>MER</u>	<u>TWN</u>	<u>RNG</u>	<u>SECT</u>	<u>SUR</u>	<u>SUBDIVISION</u>
14	0410N	0110W	003	A	SE;

N/A

Run Date: 06/21/1999
Run Time: 10:55 AM
GEOGRAPHIC STATE: AZ

UNITED STATES DEPARTMENT OF INTERIOR
BUREAU OF LAND MANAGEMENT
GEOGRAPHIC CROSS REFERENCE

Page: 14

AZA	023778	312021	CLOSED	09/24/88	2,082.440	BLM AZ SO	100.00000	ADMIN
-----	--------	--------	--------	----------	-----------	-----------	-----------	-------

<u>MER</u>	<u>TWN</u>	<u>RNG</u>	<u>SECT</u>	<u>SUR</u>	<u>SUBDIVISION</u>
14	0410N	0110W	003	A	S2NW,SW;
				L	3-4;
			004	A	S2NE,SE;
				L	1-2;
			009	A	E2;
			010	A	W2;
			016	A	E2;
			021	A	W2;

N/A

Run Date: 06/21/1999
Run Time: 10:55 AM
GEOGRAPHIC STATE: AZ

UNITED STATES DEPARTMENT OF INTERIOR
BUREAU OF LAND MANAGEMENT
GEOGRAPHIC CROSS REFERENCE

AZA	025153	312021	CLOSED	06/01/96	1,119.880	PERMOK OIL INC	100.00000	LESSEE
-----	--------	--------	--------	----------	-----------	----------------	-----------	--------

<u>MER</u>	<u>TWN</u>	<u>RNG</u>	<u>SECT</u>	<u>SUR</u>	<u>SUBDIVISION</u>
14	0410N	0110W	030	A	E2;
			031	1	ALL (ENLARGED SECTION);

WIA

Run Date: 06/21/1999
Run Time: 10:55 AM
GEOGRAPHIC STATE: AZ

UNITED STATES DEPARTMENT OF INTERIOR
BUREAU OF LAND MANAGEMENT
GEOGRAPHIC CROSS REFERENCE

Page: 16

AZA	025153A	311121	CLOSED	06/07/91	1,119.980	UNITED GAS SEARCH	100.00000	APPLIC
-----	---------	--------	--------	----------	-----------	-------------------	-----------	--------

<u>MER</u>	<u>TWN</u>	<u>RNG</u>	<u>SECT</u>	<u>SUR</u>	<u>SUBDIVISION</u>
14	0410N	0110W	030	A	E2;
			031	A	ALL;

N/A

Run Date: 06/21/1999
Run Time: 10:55 AM
GEOGRAPHIC STATE: AZ

UNITED STATES DEPARTMENT OF INTERIOR
BUREAU OF LAND MANAGEMENT
GEOGRAPHIC CROSS REFERENCE

Page: 17

AZA	025154	312021	CLOSED	06/01/96	1,920,000	PERMOK OIL INC	100.00000	LESSEE
-----	--------	--------	--------	----------	-----------	----------------	-----------	--------

<u>MER</u>	<u>TWN</u>	<u>RNG</u>	<u>SECT</u>	<u>SUR</u>	<u>SUBDIVISION</u>
14	0410N	0110W	020	A	ALL;
			028	A	ALL;
			029	A	ALL;

WIA

Run Date: 06/21/1999
Run Time: 10:55 AM
GEOGRAPHIC STATE: AZ

UNITED STATES DEPARTMENT OF INTERIOR
BUREAU OF LAND MANAGEMENT
GEOGRAPHIC CROSS REFERENCE

Page: 18

AZA	025154A	311121	CLOSED	06/07/91	1,920,000	UNITED GAS SEARCH	100.00000	APPLIC
-----	---------	--------	--------	----------	-----------	-------------------	-----------	--------

<u>MER</u>	<u>TWN</u>	<u>RNG</u>	<u>SECT</u>	<u>SUR</u>	<u>SUBDIVISION</u>
14	0410N	0110W	020	A	ALL;
			028	A	ALL;
			029	A	ALL;

NIA

Run Date: 06/21/1999
Run Time: 10:55 AM
GEOGRAPHIC STATE: AZ

UNITED STATES DEPARTMENT OF INTERIOR
BUREAU OF LAND MANAGEMENT
GEOGRAPHIC CROSS REFERENCE

AZA	025155	312021	CLOSED	01/01/97	2,082.440	PERMOK OIL INC	100.00000	LESSEE
-----	--------	--------	--------	----------	-----------	----------------	-----------	--------

<u>MER</u>	<u>TWN</u>	<u>RNG</u>	<u>SECT</u>	<u>SUR</u>	<u>SUBDIVISION</u>
14	0410N	0110W	003	A	S2NW,SW;
				L	3-4;
			004	A	S2NE,SE;
				L	1-2;
			009	A	E2;
			010	A	W2;
			016	A	E2;
			021	A	W2;

Run Date: 06/21/1999
Run Time: 10:55 AM
GEOGRAPHIC STATE: AZ

UNITED STATES DEPARTMENT OF INTERIOR
BUREAU OF LAND MANAGEMENT
GEOGRAPHIC CROSS REFERENCE

AZA	025155A	311121	CLOSED	06/07/91	2,082,440	UNITED GAS SEARCH	100.00000	APPLIC
-----	---------	--------	--------	----------	-----------	-------------------	-----------	--------

<u>MER</u>	<u>TWN</u>	<u>RNG</u>	<u>SECT</u>	<u>SUR</u>	<u>SUBDIVISION</u>
14	0410N	0110W	003	A	S2NW,SW;
				L	3-4;
			004	A	S2NE,SE;
				L	1-2;
			009	A	E2;
			010	A	W2;
			016	A	E2;
			021	A	W2;

Run Date: 06/21/1999
Run Time: 10:55 AM
GEOGRAPHIC STATE: AZ

UNITED STATES DEPARTMENT OF INTERIOR
BUREAU OF LAND MANAGEMENT
GEOGRAPHIC CROSS REFERENCE

Page: 21

AZA	025300	287001	CLOSED	02/03/97	10.000	MILLINER SHIRMAN	100.00000	HOLDE
-----	--------	--------	--------	----------	--------	------------------	-----------	-------

<u>MER</u>	<u>TWN</u>	<u>RNG</u>	<u>SECT</u>	<u>SUR</u>	<u>SUBDIVISION</u>
14	0410N	0110W	006	B	W2SWNE;
				B	W2W2SE;
				L	2;




Run Date: 06/21/1999
Run Time: 10:55 AM
GEOGRAPHIC STATE: AZ

UNITED STATES DEPARTMENT OF INTERIOR
BUREAU OF LAND MANAGEMENT
GEOGRAPHIC CROSS REFERENCE

Page: 22

AZA	025426	312021	CLOSED	01/01/97	161.190	PREMCO WSTN INC	100.00000	LESSEE
-----	--------	--------	--------	----------	---------	-----------------	-----------	--------

<u>MER</u>	<u>TWN</u>	<u>RNG</u>	<u>SECT</u>	<u>SUR</u>	<u>SUBDIVISION</u>
14	0410N	0110W	003	A L	S2NE; 1,2;



Run Date: 06/21/1999
Run Time: 10:55 AM
GEOGRAPHIC STATE: AZ

UNITED STATES DEPARTMENT OF INTERIOR
BUREAU OF LAND MANAGEMENT
GEOGRAPHIC CROSS REFERENCE

AZA	025426A	311121	CLOSED	01/31/92	161.190	UNITED GAS SEARCH	100.00000	APPLIC
-----	---------	--------	--------	----------	---------	-------------------	-----------	--------

<u>MER</u>	<u>TWN</u>	<u>RNG</u>	<u>SECT</u>	<u>SUR</u>	<u>SUBDIVISION</u>
14	0410N	0110W	003	A L	S2NE; 1,2;



Run Date: 06/21/1999
Run Time: 10:55 AM
GEOGRAPHIC STATE: AZ

UNITED STATES DEPARTMENT OF INTERIOR
BUREAU OF LAND MANAGEMENT
GEOGRAPHIC CROSS REFERENCE

AZA	025427	312021	CLOSED	01/01/97	1,760,000	PREMCO WSTN INC	100.00000	LESSEE
-----	--------	--------	--------	----------	-----------	-----------------	-----------	--------

<u>MER</u>	<u>TWN</u>	<u>RNG</u>	<u>SECT</u>	<u>SUR</u>	<u>SUBDIVISION</u>
14	0410N	0110W	013	A	W2;
			014	A	S2,NE;
			022	A	S2,NE;
			023	A	N2,SW;

Run Date: 06/21/1999
Run Time: 10:55 AM
GEOGRAPHIC STATE: AZ

UNITED STATES DEPARTMENT OF INTERIOR
BUREAU OF LAND MANAGEMENT
GEOGRAPHIC CROSS REFERENCE

Page: 25

AZA	025427A	311121	CLOSED	01/31/92	1,760.000	UNITED GAS SEARCH	100.00000	APPLIC
-----	---------	--------	--------	----------	-----------	-------------------	-----------	--------

<u>MER</u>	<u>TWN</u>	<u>RNG</u>	<u>SECT</u>	<u>SUR</u>	<u>SUBDIVISION</u>
14	0410N	0110W	013	A	W2;
			014	A	S2,NE;
			022	A	S2,NE;
			023	A	N2,SW;

Run Date: 06/21/1999
Run Time: 10:55 AM
GEOGRAPHIC STATE: AZ

UNITED STATES DEPARTMENT OF INTERIOR
BUREAU OF LAND MANAGEMENT
GEOGRAPHIC CROSS REFERENCE

AZA	025535	380913	CLOSED	12/18/91	0.500	BLAKE HOLLIS	100.00000	OPERA
-----	--------	--------	--------	----------	-------	--------------	-----------	-------

MER TWN RNG SECT SUR SUBDIVISION
14 0410N 0110W 003 A SESE;



Run Date: 06/21/1999
Run Time: 10:55 AM
GEOGRAPHIC STATE: AZ

UNITED STATES DEPARTMENT OF INTERIOR
BUREAU OF LAND MANAGEMENT
GEOGRAPHIC CROSS REFERENCE

AZA	025606	380913	CLOSED	11/21/95	2.000	BLAKE WESLEY	100.00000	OPERA
-----	--------	--------	--------	----------	-------	--------------	-----------	-------

MER TWN RNG SECT SUR SUBDIVISION
14 0410N 0110W 010 A SW;



Run Date: 06/21/1999
Run Time: 10:55 AM
GEOGRAPHIC STATE: AZ

UNITED STATES DEPARTMENT OF INTERIOR
BUREAU OF LAND MANAGEMENT
GEOGRAPHIC CROSS REFERENCE

Page: 28

AZA	025607	380913	AUTHORIZED	12/31/90	2.000	BLAKE WESLEY	100.00000	OPERA
-----	--------	--------	------------	----------	-------	--------------	-----------	-------

<u>MER</u>	<u>TWN</u>	<u>RNG</u>	<u>SECT</u>	<u>SUR</u>	<u>SUBDIVISION</u>
14	0410N	0110W	010	A	NWNW;

Run Date: 06/21/1999
Run Time: 10:55 AM
GEOGRAPHIC STATE: AZ

UNITED STATES DEPARTMENT OF INTERIOR
BUREAU OF LAND MANAGEMENT
GEOGRAPHIC CROSS REFERENCE

AZA	025658	380913	CLOSED	09/23/91	0.600	PATHFINDER MINES	100.00000	OPERA
-----	--------	--------	--------	----------	-------	------------------	-----------	-------

<u>MER</u>	<u>TWN</u>	<u>RNG</u>	<u>SECT</u>	<u>SUR</u>	<u>SUBDIVISION</u>
14	0410N	0110W	014	A	E2NE;



Run Date: 06/21/1999
Run Time: 10:55 AM
GEOGRAPHIC STATE: AZ

UNITED STATES DEPARTMENT OF INTERIOR
BUREAU OF LAND MANAGEMENT
GEOGRAPHIC CROSS REFERENCE

Page: 30

AZA	026058	380910	CLOSED	04/16/91	1.000	ENERGY FUELS NUCLEAR	100.00000	OPERA
-----	--------	--------	--------	----------	-------	----------------------	-----------	-------

<u>MER</u>	<u>TWN</u>	<u>RNG</u>	<u>SECT</u>	<u>SUR</u>	<u>SUBDIVISION</u>
14	0410N	0110W	011	A	NENW;
				A	NWSW;

Run Date: 06/21/1999
Run Time: 10:55 AM
GEOGRAPHIC STATE: AZ

UNITED STATES DEPARTMENT OF INTERIOR
BUREAU OF LAND MANAGEMENT
GEOGRAPHIC CROSS REFERENCE

AZA	026159	380910	AUTHORIZED	10/22/81	4.400	VIRGIN VLY SULPHATE	100.00000	OPERA
-----	--------	--------	------------	----------	-------	---------------------	-----------	-------

MER TWN RNG SECT SUR SUBDIVISION
14 0410N 0110W 010 A NENW;

Run Date: 06/21/1999
Run Time: 10:55 AM
GEOGRAPHIC STATE: AZ

UNITED STATES DEPARTMENT OF INTERIOR
BUREAU OF LAND MANAGEMENT
GEOGRAPHIC CROSS REFERENCE

AZA	026160	380913	AUTHORIZED	01/08/85	3.800	STANDARD GYPSUM PROD	100.00000	OPERA
-----	--------	--------	------------	----------	-------	----------------------	-----------	-------

<u>MER</u>	<u>TWN</u>	<u>RNG</u>	<u>SECT</u>	<u>SUR</u>	<u>SUBDIVISION</u>
14	0410N	0110W	003	A	W2SW;
			010	A	NENW;

Run Date: 06/21/1999
Run Time: 10:55 AM
GEOGRAPHIC STATE: AZ

UNITED STATES DEPARTMENT OF INTERIOR
BUREAU OF LAND MANAGEMENT
GEOGRAPHIC CROSS REFERENCE

Page: 33

AZA	G26161	311121	CLOSED	10/06/93	640.000	ADKINS ROBERT W	100.00000	LESSEE
-----	--------	--------	--------	----------	---------	-----------------	-----------	--------

<u>MER</u>	<u>TWN</u>	<u>RNG</u>	<u>SECT</u>	<u>SUR</u>	<u>SUBDIVISION</u>
14	0410N	0110W	009	A	W2;
			016	A	W2;
			703	A	S2NE;
				L	1,2;
			714	A	SW;

Run Date: 06/21/1999
Run Time: 10:55 AM
GEOGRAPHIC STATE: AZ

UNITED STATES DEPARTMENT OF INTERIOR
BUREAU OF LAND MANAGEMENT
GEOGRAPHIC CROSS REFERENCE

Page: 34

AZA	026446	312021	CLOSED	05/08/92	320.000	BLM AZ SO	100.00000	ADMIN
-----	--------	--------	--------	----------	---------	-----------	-----------	-------

<u>MER</u>	<u>TWN</u>	<u>RNG</u>	<u>SECT</u>	<u>SUR</u>	<u>SUBDIVISION</u>
14	0410N	0110W	022	A	NW;
			023	A	SE;



Run Date: 06/21/1999
Run Time: 10:55 AM
GEOGRAPHIC STATE: AZ

UNITED STATES DEPARTMENT OF INTERIOR
BUREAU OF LAND MANAGEMENT
GEOGRAPHIC CROSS REFERENCE

AZA	026597	311121	CLOSED	12/10/96	320.000	PREMCO WSTN INC	100.00000	LESSEE
-----	--------	--------	--------	----------	---------	-----------------	-----------	--------

<u>MER</u>	<u>TWN</u>	<u>RNG</u>	<u>SECT</u>	<u>SUR</u>	<u>SUBDIVISION</u>
14	0410N	0110W	022	A	NW;
			023	A	SE;



Run Date: 06/21/1999
Run Time: 10:55 AM
GEOGRAPHIC STATE: AZ

UNITED STATES DEPARTMENT OF INTERIOR
BUREAU OF LAND MANAGEMENT
GEOGRAPHIC CROSS REFERENCE

Page: 36

AZA	028213	380913	AUTHORIZED	11/20/90	0.500	FELLER STONE INC	100.00000	OPERA
-----	--------	--------	------------	----------	-------	------------------	-----------	-------

<u>MER</u>	<u>TWN</u>	<u>RNG</u>	<u>SECT</u>	<u>SUR</u>	<u>SUBDIVISION</u>
14	0410N	0110W	003	A	SESE;

Run Date: 06/21/1999
Run Time: 10:55 AM
GEOGRAPHIC STATE: AZ

UNITED STATES DEPARTMENT OF INTERIOR
BUREAU OF LAND MANAGEMENT
GEOGRAPHIC CROSS REFERENCE

AZA	028274	380913	CLOSED	08/30/95	4.900	NEW DESERT TECH	100.00000	APPLIC
-----	--------	--------	--------	----------	-------	-----------------	-----------	--------

<u>MER</u>	<u>TWN</u>	<u>RNG</u>	<u>SECT</u>	<u>SUR</u>	<u>SUBDIVISION</u>
14	0410N	0110W	004	1	NENE;

Run Date: 06/21/1999
Run Time: 10:55 AM
GEOGRAPHIC STATE: AZ

UNITED STATES DEPARTMENT OF INTERIOR
BUREAU OF LAND MANAGEMENT
GEOGRAPHIC CROSS REFERENCE

AZA	030265	312021	PENDING	04/14/97	1,604.620	BLM AZ SO	100.00000	ADMIN
-----	--------	--------	---------	----------	-----------	-----------	-----------	-------

<u>MER</u>	<u>TWN</u>	<u>RNG</u>	<u>SECT</u>	<u>SUR</u>	<u>SUBDIVISION</u>
14	0410N	0110W	003	A	S2N2,S2; L 1-4;
			004	A	S2N2,S2; L 1-4;
			010	A	W2;

Run Date: 06/21/1999
Run Time: 10:55 AM
GEOGRAPHIC STATE: AZ

UNITED STATES DEPARTMENT OF INTERIOR
BUREAU OF LAND MANAGEMENT
GEOGRAPHIC CROSS REFERENCE

Page: 39

AZA	030266	312021	PENDING	04/14/97	1,280,000	BLM AZ SO	100.00000	ADMIN
-----	--------	--------	---------	----------	-----------	-----------	-----------	-------

<u>MER</u>	<u>TWN</u>	<u>RNG</u>	<u>SECT</u>	<u>SUR</u>	<u>SUBDIVISION</u>
14	0410N	0110W	009	A	ALL;
			016	A	ALL;

Run Date: 06/21/1999
Run Time: 10:55 AM
GEOGRAPHIC STATE: AZ

UNITED STATES DEPARTMENT OF INTERIOR
BUREAU OF LAND MANAGEMENT
GEOGRAPHIC CROSS REFERENCE

AZA	030267	312021	PENDING	04/14/97	2,400.000	BLM AZ SO	100.00000	ADMIN
-----	--------	--------	---------	----------	-----------	-----------	-----------	-------

<u>MER</u>	<u>TWN</u>	<u>RNG</u>	<u>SECT</u>	<u>SUR</u>	<u>SUBDIVISION</u>
14	0410N	0110W	013	A	ALL;
			014	A	E2,SW;
			022	A	ALL;
			023	A	ALL;

Run Date: 06/21/1999
Run Time: 10:55 AM
GEOGRAPHIC STATE: AZ

UNITED STATES DEPARTMENT OF INTERIOR
BUREAU OF LAND MANAGEMENT
GEOGRAPHIC CROSS REFERENCE

AZA	030268	312021	PENDING	04/14/97	1,600,000	BLM AZ SO	100.00000	ADMIN
-----	--------	--------	---------	----------	-----------	-----------	-----------	-------

<u>MER</u>	<u>TWN</u>	<u>RNG</u>	<u>SECT</u>	<u>SUR</u>	<u>SUBDIVISION</u>
14	0410N	0110W	020	A	ALL;
			021	A	W2;
			028	A	ALL;



Run Date: 06/21/1999
Run Time: 10:55 AM
GEOGRAPHIC STATE: AZ

UNITED STATES DEPARTMENT OF INTERIOR
BUREAU OF LAND MANAGEMENT
GEOGRAPHIC CROSS REFERENCE

AZA	030269	312021	PENDING	04/14/97	1,919.260	BLM AZ SO	100.00000	ADMIN
-----	--------	--------	---------	----------	-----------	-----------	-----------	-------

<u>MER</u>	<u>TWN</u>	<u>RNG</u>	<u>SECT</u>	<u>SUR</u>	<u>SUBDIVISION</u>
14	0410N	0110W	029	A	ALL;
			030	A	E2,E2W2;
				L	1-4;
			031	A	E2,E2W2;
				L	1-4;

N/A

Run Date: 06/21/1999
 Run Time: 10:55 AM
 GEOGRAPHIC STATE: AZ

UNITED STATES DEPARTMENT OF INTERIOR
 BUREAU OF LAND MANAGEMENT
 GEOGRAPHIC CROSS REFERENCE

AZA	030701	210013	PENDING	06/16/98	201.928	AZ SLD	0.00000	GRANT
						BLM AZ STRIP FO	100.00000	ACQUIF

<u>MER</u>	<u>TWN</u>	<u>RNG</u>	<u>SECT</u>	<u>SUR</u>	<u>SUBDIVISION</u>
14	0410N	0110W	006	B	SENWSW,N2SESW,W2SWSE;
				B	SESWSE;
				B	SWSWNW,SWNENW,N2NWSW;



RUN TIME: 10:53 AM

DEPARTMENT OF THE INTERIOR
BUREAU OF LAND MANAGEMENT

RUN DATE: 06/21/99

Input Parameters for Geographic Report with Customer

Admin State: AZ

Geo State: AZ

Case Type:

Case Disposition:

MTR: 14 0400N 0110W

**NO WARRANTY IS MADE BY BLM
FOR USE OF THE DATA FOR
PURPOSES NOT INTENDED BY
BLM**

Run Date: 06/21/1999
 Run Time: 10:51 AM
 GEOGRAPHIC STATE: AZ

UNITED STATES DEPARTMENT OF INTERIOR
 BUREAU OF LAND MANAGEMENT
 GEOGRAPHIC CROSS REFERENCE

AZA	011527	311111	CLOSED	09/01/85	2,260.660	O'BRIEN BRIAN E	33.33333	LESSEE
						SANCHEZ A R	33.33333	LESSEE
						SANCHEZ A R JR	33.33334	LESSEE

<u>MER</u>	<u>TWN</u>	<u>RNG</u>	<u>SECT</u>	<u>SUR</u>	<u>SUBDIVISION</u>
14	0400N	0110W	004	A	S2NW,SW;
				L	3,4;
			005	A	S2N2,S2;
				L	1-4;
			006	A	S2NE,SENE,E2SW,SE;
				L	1-7;
			007	1	LOTS 1-7;
				A	E2W2,E2;
			008	A	S2S2;

N/A

Run Date: 06/21/1999
 Run Time: 10:51 AM
 GEOGRAPHIC STATE: AZ

UNITED STATES DEPARTMENT OF INTERIOR
 BUREAU OF LAND MANAGEMENT
 GEOGRAPHIC CROSS REFERENCE

AZA	011528	311111	CLOSED	09/01/85	2,560.000	O'BRIEN BRIAN E	33.33333	LESSEE
						SANCHEZ A R	33.33333	LESSEE
						SANCHEZ A R JR	33.33334	LESSEE

<u>MER</u>	<u>TWN</u>	<u>RNG</u>	<u>SECT</u>	<u>SUR</u>	<u>SUBDIVISION</u>
14	0400N	0110W	017	A	ALL;
			020	A	ALL;
			029	A	ALL;
			032	A	ALL;

Run Date: 06/21/1999
Run Time: 10:51 AM
GEOGRAPHIC STATE: AZ

UNITED STATES DEPARTMENT OF INTERIOR
BUREAU OF LAND MANAGEMENT
GEOGRAPHIC CROSS REFERENCE

Page: 4

AZA	011905	311211	CLOSED	03/03/86	2,466.140	JOHNSON CHARLES E	100.00000	LESSEE
-----	--------	--------	--------	----------	-----------	-------------------	-----------	--------

<u>MER</u>	<u>TWN</u>	<u>RNG</u>	<u>SECT</u>	<u>SUR</u>	<u>SUBDIVISION</u>
14	0400N	0110W	008	A	N2,N2S2;
			018	A	E2W2;
			019	A	E2W2,E2;
				L	1-4;
			030	A	E2W2,E2;
				L	1-4;
			031	A	E2W2,E2;
				L	1-4;

N/A

Run Date: 06/21/1999
Run Time: 10:51 AM
GEOGRAPHIC STATE: AZ

UNITED STATES DEPARTMENT OF INTERIOR
BUREAU OF LAND MANAGEMENT
GEOGRAPHIC CROSS REFERENCE

AZA	023376PT	221006	CLOSED	04/10/91	99,999.999	AZ SLD	100.00000	OWNEF
-----	----------	--------	--------	----------	------------	--------	-----------	-------

<u>MER</u>	<u>TWN</u>	<u>RNG</u>	<u>SECT</u>	<u>SUR</u>	<u>SUBDIVISION</u>
14	0400N	0110W	016	A	NENE;



Run Date: 06/21/1999
Run Time: 10:51 AM
GEOGRAPHIC STATE: AZ

UNITED STATES DEPARTMENT OF INTERIOR
BUREAU OF LAND MANAGEMENT
GEOGRAPHIC CROSS REFERENCE

Page: 6

AZA	024029	286001	AUTHORIZED	06/29/92	1.000	SKINNER MORGAN	100.00000	HOLDE
-----	--------	--------	------------	----------	-------	----------------	-----------	-------

MER TWN RNG SECT SUR SUBDIVISION
14 0400N 0110W 020 A SESE;

Run Date: 06/21/1999
Run Time: 10:51 AM
GEOGRAPHIC STATE: AZ

UNITED STATES DEPARTMENT OF INTERIOR
BUREAU OF LAND MANAGEMENT
GEOGRAPHIC CROSS REFERENCE

AZA	024294	286001	AUTHORIZED	07/19/90	1.000	COX ROBERT W	100.00000	HOLDE
-----	--------	--------	------------	----------	-------	--------------	-----------	-------

<u>MER</u>	<u>TWN</u>	<u>RNG</u>	<u>SECT</u>	<u>SUR</u>	<u>SUBDIVISION</u>
14	0400N	0110W	020	A	SESE;



Run Date: 06/21/1999
Run Time: 10:51 AM
GEOGRAPHIC STATE: AZ

UNITED STATES DEPARTMENT OF INTERIOR
BUREAU OF LAND MANAGEMENT
GEOGRAPHIC CROSS REFERENCE

AZA	025020	286001	CLOSED	12/20/96	1.000	FRANDSEN MARVIN K	100.00000	APPLIC
-----	--------	--------	--------	----------	-------	-------------------	-----------	--------

<u>MER</u>	<u>TWN</u>	<u>RNG</u>	<u>SECT</u>	<u>SUR</u>	<u>SUBDIVISION</u>
14	0400N	0110W	020	B	SESESE;



Run Date: 06/21/1999
Run Time: 10:51 AM
GEOGRAPHIC STATE: AZ

UNITED STATES DEPARTMENT OF INTERIOR
BUREAU OF LAND MANAGEMENT
GEOGRAPHIC CROSS REFERENCE

AZA	025021	286007	CLOSED	11/26/96	10.000	BLM AZ STRIP FO	100.00000	HOLDE
-----	--------	--------	--------	----------	--------	-----------------	-----------	-------

<u>MER</u>	<u>TWN</u>	<u>RNG</u>	<u>SECT</u>	<u>SUR</u>	<u>SUBDIVISION</u>
14	0400N	0110W	020	B	SESESE;



Run Date: 06/21/1999
Run Time: 10:51 AM
GEOGRAPHIC STATE: AZ

UNITED STATES DEPARTMENT OF INTERIOR
BUREAU OF LAND MANAGEMENT
GEOGRAPHIC CROSS REFERENCE

Page: 10

AZA	025575	380913	CLOSED	07/20/93	0.400	URANEZ USA	100.00000	OPERA
-----	--------	--------	--------	----------	-------	------------	-----------	-------

<u>MER</u>	<u>TWN</u>	<u>RNG</u>	<u>SECT</u>	<u>SUR</u>	<u>SUBDIVISION</u>
14	0400N	0110W	007	A	E2SE;
			008	A	W2SW;

W/A

Run Date: 06/21/1999
Run Time: 10:51 AM
GEOGRAPHIC STATE: AZ

UNITED STATES DEPARTMENT OF INTERIOR
BUREAU OF LAND MANAGEMENT
GEOGRAPHIC CROSS REFERENCE

AZA	025600	380913	CLOSED	12/11/91	1.000	URANEZ USA	100.00000	OPERA
-----	--------	--------	--------	----------	-------	------------	-----------	-------

<u>MER</u>	<u>TWN</u>	<u>RNG</u>	<u>SECT</u>	<u>SUR</u>	<u>SUBDIVISION</u>
14	0400N	0110W	023	A	W2NW;



Run Date: 06/21/1999
Run Time: 10:51 AM
GEOGRAPHIC STATE: AZ

UNITED STATES DEPARTMENT OF INTERIOR
BUREAU OF LAND MANAGEMENT
GEOGRAPHIC CROSS REFERENCE

Page: 12

AZA	026156	286007	AUTHORIZED	12/04/91	1.000	BLM AZ STRIP FO	100.00000	HOLDIN
-----	--------	--------	------------	----------	-------	-----------------	-----------	--------

<u>MER</u>	<u>TWN</u>	<u>RNG</u>	<u>SECT</u>	<u>SUR</u>	<u>SUBDIVISION</u>
14	0400N	0110W	020	B	SESESE;

Run Date: 06/21/1999
Run Time: 10:51 AM
GEOGRAPHIC STATE: AZ

UNITED STATES DEPARTMENT OF INTERIOR
BUREAU OF LAND MANAGEMENT
GEOGRAPHIC CROSS REFERENCE

AZA	026158	286001	AUTHORIZED	02/06/92	1.000	WASH CNTY SHERIFF'S	100.00000	HOLDE
-----	--------	--------	------------	----------	-------	---------------------	-----------	-------

<u>MER</u>	<u>TWN</u>	<u>RNG</u>	<u>SECT</u>	<u>SUR</u>	<u>SUBDIVISION</u>
14	0400N	0110W	020	B	SESESE;

RUN TIME: 10:26 AM

DEPARTMENT OF THE INTERIOR
BUREAU OF LAND MANAGEMENT

RUN DATE: 06/21/99

Input Parameters for Geographic Report with Customer

Admin State: AZ

Geo State: AZ

Case Type:

Case Disposition:

MTR: 14 0400N 0120W

**NO WARRANTY IS MADE BY BLM
FOR USE OF THE DATA FOR
PURPOSES NOT INTENDED BY
BLM**

Run Date: 06/21/1999
 Run Time: 10:19 AM
 GEOGRAPHIC STATE: AZ

UNITED STATES DEPARTMENT OF INTERIOR
 BUREAU OF LAND MANAGEMENT
 GEOGRAPHIC CROSS REFERENCE

AZA	011232	311111	CLOSED	08/01/86	2,525.380	O'BRIEN BRIAN E	33.33333	LESSEE
						SANCHEZ A R	33.33333	LESSEE
						SANCHEZ A R JR	33.33334	LESSEE

<u>MER</u>	<u>TWN</u>	<u>RNG</u>	<u>SECT</u>	<u>SUR</u>	<u>SUBDIVISION</u>
14	0400N	0120W	029	A	SW;
			030	A	E2W2,E2;
				L	1-4;
			031	A	E2W2,E2;
				L	1-4;

Run Date: 06/21/1999
 Run Time: 10:19 AM
 GEOGRAPHIC STATE: AZ

UNITED STATES DEPARTMENT OF INTERIOR
 BUREAU OF LAND MANAGEMENT
 GEOGRAPHIC CROSS REFERENCE

AZA	011236	311111	CLOSED	08/01/86	2,560.000	O'BRIEN BRIAN E	33.33333	LESSEE
						SANCHEZ A R	33.33333	LESSEE
						SANCHEZ A R JR	33.33334	LESSEE

<u>MER</u>	<u>TWN</u>	<u>RNG</u>	<u>SECT</u>	<u>SUR</u>	<u>SUBDIVISION</u>
14	0400N	0120W	025	A	ALL;
			026	A	ALL;
			035	A	ALL;
			036	A	ALL;

Run Date: 06/21/1999
 Run Time: 10:19 AM
 GEOGRAPHIC STATE: AZ

UNITED STATES DEPARTMENT OF INTERIOR
 BUREAU OF LAND MANAGEMENT
 GEOGRAPHIC CROSS REFERENCE

AZA	011237	311111	CLOSED	08/01/86	2,560.000	O'BRIEN BRIAN E	33.33334	LESSEE
						SANCHEZ A R	33.33333	LESSEE
						SANCHEZ A R JR	33.33333	LESSEE

<u>MER</u>	<u>TWN</u>	<u>RNG</u>	<u>SECT</u>	<u>SUR</u>	<u>SUBDIVISION</u>
14	0400N	0120W	027	A	ALL;
			028	A	ALL;
			033	A	ALL;
			034	A	ALL;

Run Date: 06/21/1999
 Run Time: 10:19 AM
 GEOGRAPHIC STATE: AZ

UNITED STATES DEPARTMENT OF INTERIOR
 BUREAU OF LAND MANAGEMENT
 GEOGRAPHIC CROSS REFERENCE

AZA	011238	311111	CLOSED	08/01/86	1,120.000	O'BRIEN BRIAN E	33.33333	LESSEE
						SANCHEZ A R	33.33333	LESSEE
						SANCHEZ A R JR	33.33334	LESSEE

<u>MER</u>	<u>TWN</u>	<u>RNG</u>	<u>SECT</u>	<u>SUR</u>	<u>SUBDIVISION</u>
14	0400N	0120W	029	A	N2,SE;
			032	A	ALL;

Run Date: 06/21/1999
 Run Time: 10:19 AM
 GEOGRAPHIC STATE: AZ

UNITED STATES DEPARTMENT OF INTERIOR
 BUREAU OF LAND MANAGEMENT
 GEOGRAPHIC CROSS REFERENCE

AZA	011239	311111	CLOSED	08/01/86	2,560.000	O'BRIEN BRIAN E	33.33333	LESSEE
						SANCHEZ A R	33.33333	LESSEE
						SANCHEZ A R JR	33.33334	LESSEE

<u>MER</u>	<u>TWN</u>	<u>RNG</u>	<u>SECT</u>	<u>SUR</u>	<u>SUBDIVISION</u>
14	0400N	0120W	023	A	ALL;
			024	A	ALL;
			025	A	ALL;
			026	A	ALL;

N/A

Run Date: 06/21/1999
Run Time: 10:19 AM
GEOGRAPHIC STATE: AZ

UNITED STATES DEPARTMENT OF INTERIOR
BUREAU OF LAND MANAGEMENT
GEOGRAPHIC CROSS REFERENCE

Page: 6

AZA	011240	311111	CLOSED	08/01/86	2,560.000	O'BRIEN BRIAN E	33.33333	LESSEE
						SANCHEZ A R	33.33333	LESSEE
						SANCHEZ A R JR	33.33334	LESSEE

<u>MER</u>	<u>TWN</u>	<u>RNG</u>	<u>SECT</u>	<u>SUR</u>	<u>SUBDIVISION</u>
14	0400N	0120W	027	A	ALL;
			034	A	ALL;
			035	A	ALL;
			036	A	ALL;



Run Date: 06/21/1999
 Run Time: 10:20 AM
 GEOGRAPHIC STATE: AZ

UNITED STATES DEPARTMENT OF INTERIOR
 BUREAU OF LAND MANAGEMENT
 GEOGRAPHIC CROSS REFERENCE

AZA	011521	311111	CLOSED	09/01/85	2,486.340	O'BRIEN BRIAN E	33.33333	LESSEE
						SANCHEZ A R	33.33333	LESSEE
						SANCHEZ A R JR	33.33334	LESSEE

<u>MER</u>	<u>TWN</u>	<u>RNG</u>	<u>SECT</u>	<u>SUR</u>	<u>SUBDIVISION</u>
14	0400N	0120W	005	A	S2;
				L	1-4;
			006	L	6;
			007	A	E2W2,E2;
				L	1-4;
			018	A	E2W2,E2;
				L	1-4;
			019	A	E2W2,E2;
				L	1-4;



Run Date: 06/21/1999
Run Time: 10:20 AM
GEOGRAPHIC STATE: AZ

UNITED STATES DEPARTMENT OF INTERIOR
BUREAU OF LAND MANAGEMENT
GEOGRAPHIC CROSS REFERENCE

Page: 9

AZA	011522	311111	CLOSED	09/01/85	2,560.000	O'BRIEN BRIAN E	33.33333	LESSEE
						SANCHEZ A R	33.33333	LESSEE
						SANCHEZ A R JR	33.33334	LESSEE

<u>MER</u>	<u>TWN</u>	<u>RNG</u>	<u>SECT</u>	<u>SUR</u>	<u>SUBDIVISION</u>
14	0400N	0120W	008	A	ALL;
			017	A	ALL;
			020	A	ALL;
			021	A	ALL;



Run Date: 06/21/1999
 Run Time: 10:20 AM
 GEOGRAPHIC STATE: AZ

UNITED STATES DEPARTMENT OF INTERIOR
 BUREAU OF LAND MANAGEMENT
 GEOGRAPHIC CROSS REFERENCE

AZA	011523	311111	CLOSED	09/01/85	2,560.000	O'BRIEN BRIAN E	33.33333	LESSEE
						SANCHEZ A R	33.33333	LESSEE
						SANCHEZ A R JR	33.33334	LESSEE

<u>MER</u>	<u>TWN</u>	<u>RNG</u>	<u>SECT</u>	<u>SUR</u>	<u>SUBDIVISION</u>
14	0400N	0120W	015	A	ALL;
			022	A	ALL;
			023	A	ALL;
			024	A	ALL;

MVA

Run Date: 06/21/1999
 Run Time: 10:20 AM
 GEOGRAPHIC STATE: AZ

UNITED STATES DEPARTMENT OF INTERIOR
 BUREAU OF LAND MANAGEMENT
 GEOGRAPHIC CROSS REFERENCE

AZA	011524	311111	CLOSED	09/01/85	2,560.000	O'BRIEN BRIAN E	33.33333	LESSEE
						SANCHEZ A R	33.33333	LESSEE
						SANCHEZ A R JR	33.33334	LESSEE

<u>MER</u>	<u>TWN</u>	<u>RNG</u>	<u>SECT</u>	<u>SUR</u>	<u>SUBDIVISION</u>
14	0400N	0120W	009	A	ALL;
			010	A	ALL;
			013	A	ALL;
			014	A	ALL;

N/A

Run Date: 06/21/1999
 Run Time: 10:20 AM
 GEOGRAPHIC STATE: AZ

UNITED STATES DEPARTMENT OF INTERIOR
 BUREAU OF LAND MANAGEMENT
 GEOGRAPHIC CROSS REFERENCE

AZA	011525	311111	CLOSED	09/01/85	2,521.720	O'BRIEN BRIAN E	33.33333	LESSEE
						SANCHEZ A R	33.33333	LESSEE
						SANCHEZ A R JR	33.33334	LESSEE

<u>MER</u>	<u>TWN</u>	<u>RNG</u>	<u>SECT</u>	<u>SUR</u>	<u>SUBDIVISION</u>
14	0400N	0120W	001	A	S2; L 1-4;
			002	A	S2; L 1-4;
			003	A	S2; L 1-4;
			004	A	S2; L 1-4;
			011	A	W2,W2SE;

N/A

Run Date: 06/21/1999
Run Time: 10:20 AM
GEOGRAPHIC STATE: AZ

UNITED STATES DEPARTMENT OF INTERIOR
BUREAU OF LAND MANAGEMENT
GEOGRAPHIC CROSS REFERENCE

AZA	011526	311111	CLOSED	09/01/85	1,327.140	O'BRIEN BRIAN E	33.33333	LESSEE
						SANCHEZ A R	33.33333	LESSEE
						SANCHEZ A R JR	33.33334	LESSEE

<u>MER</u>	<u>TWN</u>	<u>RNG</u>	<u>SECT</u>	<u>SUR</u>	<u>SUBDIVISION</u>
14	0400N	0120W	011	A	NE,E2SE;
			012	A	ALL;

N/A


Run Date: 06/21/1999
Run Time: 10:20 AM
GEOGRAPHIC STATE: AZ

UNITED STATES DEPARTMENT OF INTERIOR
BUREAU OF LAND MANAGEMENT
GEOGRAPHIC CROSS REFERENCE

Page: 14

AZA	012313	311111	CLOSED	01/02/85	480.000	PICKETT JAMES R	100.00000	LESSEE
-----	--------	--------	--------	----------	---------	-----------------	-----------	--------

<u>MER</u>	<u>TWN</u>	<u>RNG</u>	<u>SECT</u>	<u>SUR</u>	<u>SUBDIVISION</u>
14	0400N	0120W	016	A	N2,SW;



Run Date: 06/21/1999
 Run Time: 10:20 AM
 GEOGRAPHIC STATE: AZ

UNITED STATES DEPARTMENT OF INTERIOR
 BUREAU OF LAND MANAGEMENT
 GEOGRAPHIC CROSS REFERENCE

AZA	016033	311111	CLOSED	08/01/86	7,351.640	O'BRIEN BRIAN E	33.33333	LESSEE
						SANCHEZ A R	33.33333	LESSEE
						SANCHEZ A R JR	33.33334	LESSEE

<u>MER</u>	<u>TWN</u>	<u>RNG</u>	<u>SECT</u>	<u>SUR</u>	<u>SUBDIVISION</u>
14	0400N	0120W	005	A	S2;
				L	1-4;
			006	A	E2SW,SE;
				L	1-6;
			007	A	E2W2,E2;
				L	1-4;
			008	A	ALL;
			017	A	ALL;
			018	A	E2W2,E2;
				L	1-4;
			020	A	ALL;
			029	A	ALL;
			030	A	E2W2,E2;
				L	1-4;


Run Date: 06/21/1999
Run Time: 10:20 AM
GEOGRAPHIC STATE: AZ

UNITED STATES DEPARTMENT OF INTERIOR
BUREAU OF LAND MANAGEMENT
GEOGRAPHIC CROSS REFERENCE

Page: 17

AZA	023376PT	221006	CLOSED	04/10/91	99,999.999	AZ SLD	100.00000	OWNER
-----	----------	--------	--------	----------	------------	--------	-----------	-------

MER TWN RNG SECT SUR SUBDIVISION
14 0400N 0120W 016 A SE;



Run Date: 06/21/1999
Run Time: 10:20 AM
GEOGRAPHIC STATE: AZ

UNITED STATES DEPARTMENT OF INTERIOR
BUREAU OF LAND MANAGEMENT
GEOGRAPHIC CROSS REFERENCE

Page: 18

AZA	023921	312021	CLOSED	09/09/89	2,354.860	BLM AZ SO	100.00000	ADMIN MGT ENTITY
-----	--------	--------	--------	----------	-----------	-----------	-----------	------------------

<u>MER</u>	<u>TWN</u>	<u>RNG</u>	<u>SECT</u>	<u>SUR</u>	<u>SUBDIVISION</u>
14	0400N	0120W	001	A	S2; L 1-4;
			002	A	S2; L 1-4;
			011	A	ALL;
			012	A	ALL;

N/A


Run Date: 06/21/1999
Run Time: 10:20 AM
GEOGRAPHIC STATE: AZ

UNITED STATES DEPARTMENT OF INTERIOR
BUREAU OF LAND MANAGEMENT
GEOGRAPHIC CROSS REFERENCE

Page: 19

AZA	023922	312021	CLOSED	09/09/89	2,326.860	BLM AZ SO	100.00000	ADMIN MGT ENTITY
-----	--------	--------	--------	----------	-----------	-----------	-----------	------------------

<u>MER</u>	<u>TWN</u>	<u>RNG</u>	<u>SECT</u>	<u>SUR</u>	<u>SUBDIVISION</u>
14	0400N	0120W	003	A	S2; L 1-4;
			004	A	S2; L 1-4;
			009	A	ALL;
			010	A	ALL;




Run Date: 06/21/1999
Run Time: 10:20 AM
GEOGRAPHIC STATE: AZ

UNITED STATES DEPARTMENT OF INTERIOR
BUREAU OF LAND MANAGEMENT
GEOGRAPHIC CROSS REFERENCE

Page: 20

AZA	023923	312021	CLOSED	09/09/89	2,319.260	BLM AZ SO	100.00000	ADMIN MGT ENTITY
-----	--------	--------	--------	----------	-----------	-----------	-----------	------------------

<u>MER</u>	<u>TWN</u>	<u>RNG</u>	<u>SECT</u>	<u>SUR</u>	<u>SUBDIVISION</u>
14	0400N	0120W	005	A	S2;
				L	1-4;
			006	A	E2SW,SE;
				L	1-6;
			007	A	E2W2,E2;
				L	1-4;
			008	A	ALL;



Run Date: 06/21/1999
Run Time: 10:20 AM
GEOGRAPHIC STATE: AZ

UNITED STATES DEPARTMENT OF INTERIOR
BUREAU OF LAND MANAGEMENT
GEOGRAPHIC CROSS REFERENCE

AZA	023924	312021	CLOSED	09/09/89	2,560.000	BLM AZ SO	100.00000	ADMIN MGT ENTITY
-----	--------	--------	-------------------	----------	-----------	-----------	-----------	------------------

<u>MER</u>	<u>TWN</u>	<u>RNG</u>	<u>SECT</u>	<u>SUR</u>	<u>SUBDIVISION</u>
14	0400N	0120W	013	A	ALL;
			014	A	ALL;
			023	A	ALL;
			024	A	ALL;

N/A

Run Date: 06/21/1999
Run Time: 10:20 AM
GEOGRAPHIC STATE: AZ

UNITED STATES DEPARTMENT OF INTERIOR
BUREAU OF LAND MANAGEMENT
GEOGRAPHIC CROSS REFERENCE

Page: 22

AZA	023925	312021	CLOSED	09/09/89	2,400.000	BLM AZ SO	100.00000	ADMIN MGT ENTITY
-----	--------	--------	--------	----------	-----------	-----------	-----------	------------------

<u>MER</u>	<u>TWN</u>	<u>RNG</u>	<u>SECT</u>	<u>SUR</u>	<u>SUBDIVISION</u>
14	0400N	0120W	015	A	ALL;
			016	A	N2,SW;
			021	A	ALL;
			022	A	ALL;

N/A


Run Date: 06/21/1999
Run Time: 10:20 AM
GEOGRAPHIC STATE: AZ

UNITED STATES DEPARTMENT OF INTERIOR
BUREAU OF LAND MANAGEMENT
GEOGRAPHIC CROSS REFERENCE

Page: 23

AZA	023926	312021	CLOSED	09/09/89	1,281.720	BLM AZ SO	100.00000	ADMIN MGT ENTITY
-----	--------	--------	--------	----------	-----------	-----------	-----------	------------------

<u>MER</u>	<u>TWN</u>	<u>RNG</u>	<u>SECT</u>	<u>SUR</u>	<u>SUBDIVISION</u>
14	0400N	0120W	017	A	ALL;
			018	A	E2W2,E2;
				L	1-4;




Run Date: 06/21/1999
Run Time: 10:20 AM
GEOGRAPHIC STATE: AZ

UNITED STATES DEPARTMENT OF INTERIOR
BUREAU OF LAND MANAGEMENT
GEOGRAPHIC CROSS REFERENCE

Page: 24

AZA	023927	312021	CLOSED	09/09/89	1,283.360	BLM AZ SO	100.00000	ADMIN MGT ENTITY
-----	--------	--------	--------	----------	-----------	-----------	-----------	------------------

<u>MER</u>	<u>TWN</u>	<u>RNG</u>	<u>SECT</u>	<u>SUR</u>	<u>SUBDIVISION</u>
14	0400N	0120W	019	A	E2W2,E2;
				L	1-4;
			020	A	ALL;




Run Date: 06/21/1999
Run Time: 10:20 AM
GEOGRAPHIC STATE: AZ

UNITED STATES DEPARTMENT OF INTERIOR
BUREAU OF LAND MANAGEMENT
GEOGRAPHIC CROSS REFERENCE

Page: 25

AZA	023928	312021	CLOSED	09/09/89	2,560.000	BLM AZ SO	100.00000	ADMIN MGT ENTITY
-----	--------	--------	--------	----------	-----------	-----------	-----------	------------------

<u>MER</u>	<u>TWN</u>	<u>RNG</u>	<u>SECT</u>	<u>SUR</u>	<u>SUBDIVISION</u>
14	0400N	0120W	025	A	ALL;
			026	A	ALL;
			035	A	ALL;
			036	A	ALL;



Run Date: 06/21/1999
Run Time: 10:20 AM
GEOGRAPHIC STATE: AZ

UNITED STATES DEPARTMENT OF INTERIOR
BUREAU OF LAND MANAGEMENT
GEOGRAPHIC CROSS REFERENCE

Page: 26

AZA	023929	312021	CLOSED	09/09/89	2,560.000	BLM AZ SO	100.00000	ADMIN MGT ENTITY
-----	--------	--------	--------	----------	-----------	-----------	-----------	------------------

<u>MER</u>	<u>TWN</u>	<u>RNG</u>	<u>SECT</u>	<u>SUR</u>	<u>SUBDIVISION</u>
14	0400N	0120W	027	A	ALL;
			028	A	ALL;
			033	A	ALL;
			034	A	ALL;



Run Date: 06/21/1999
Run Time: 10:20 AM
GEOGRAPHIC STATE: AZ

UNITED STATES DEPARTMENT OF INTERIOR
BUREAU OF LAND MANAGEMENT
GEOGRAPHIC CROSS REFERENCE

Page: 27

AZA	023930	312021	CLOSED	09/09/89	1,284.580	BLM AZ SO	100.00000	ADMIN MGT ENTITY
-----	--------	--------	--------	----------	-----------	-----------	-----------	------------------

<u>MER</u>	<u>TWN</u>	<u>RNG</u>	<u>SECT</u>	<u>SUR</u>	<u>SUBDIVISION</u>
14	0400N	0120W	029	A	ALL;
			030	A	E2W2,E2;
				L	1-4;




Run Date: 06/21/1999
Run Time: 10:20 AM
GEOGRAPHIC STATE: AZ

UNITED STATES DEPARTMENT OF INTERIOR
BUREAU OF LAND MANAGEMENT
GEOGRAPHIC CROSS REFERENCE

Page: 28

AZA	023931	312021	CLOSED	09/09/89	1,283.840	BLM AZ SO	100.00000	ADMIN MGT ENTITY
-----	--------	--------	--------	----------	-----------	-----------	-----------	------------------

<u>MER</u>	<u>TWN</u>	<u>RNG</u>	<u>SECT</u>	<u>SUR</u>	<u>SUBDIVISION</u>
14	0400N	0120W	031	A	E2W2,E2;
				L	1-4;
			032	A	ALL;




Run Date: 06/21/1999
Run Time: 10:20 AM
GEOGRAPHIC STATE: AZ

UNITED STATES DEPARTMENT OF INTERIOR
BUREAU OF LAND MANAGEMENT
GEOGRAPHIC CROSS REFERENCE

Page: 29

AZA	024119	311121	CLOSED	01/18/90	40.000	MORDKA MAURICE	100.00000	APPLICANT
-----	--------	--------	--------	----------	--------	----------------	-----------	-----------

<u>MER</u>	<u>TWN</u>	<u>RNG</u>	<u>SECT</u>	<u>SUR</u>	<u>SUBDIVISION</u>
14	0400N	0120W	018	A	SESE;




Run Date: 06/21/1999
Run Time: 10:20 AM
GEOGRAPHIC STATE: AZ

UNITED STATES DEPARTMENT OF INTERIOR
BUREAU OF LAND MANAGEMENT
GEOGRAPHIC CROSS REFERENCE

Page: 30

AZA	026372	380913	CLOSED	04/09/91	1.000	FREEBERG CARL	100.00000	OPERATOR
-----	--------	--------	--------	----------	-------	---------------	-----------	----------

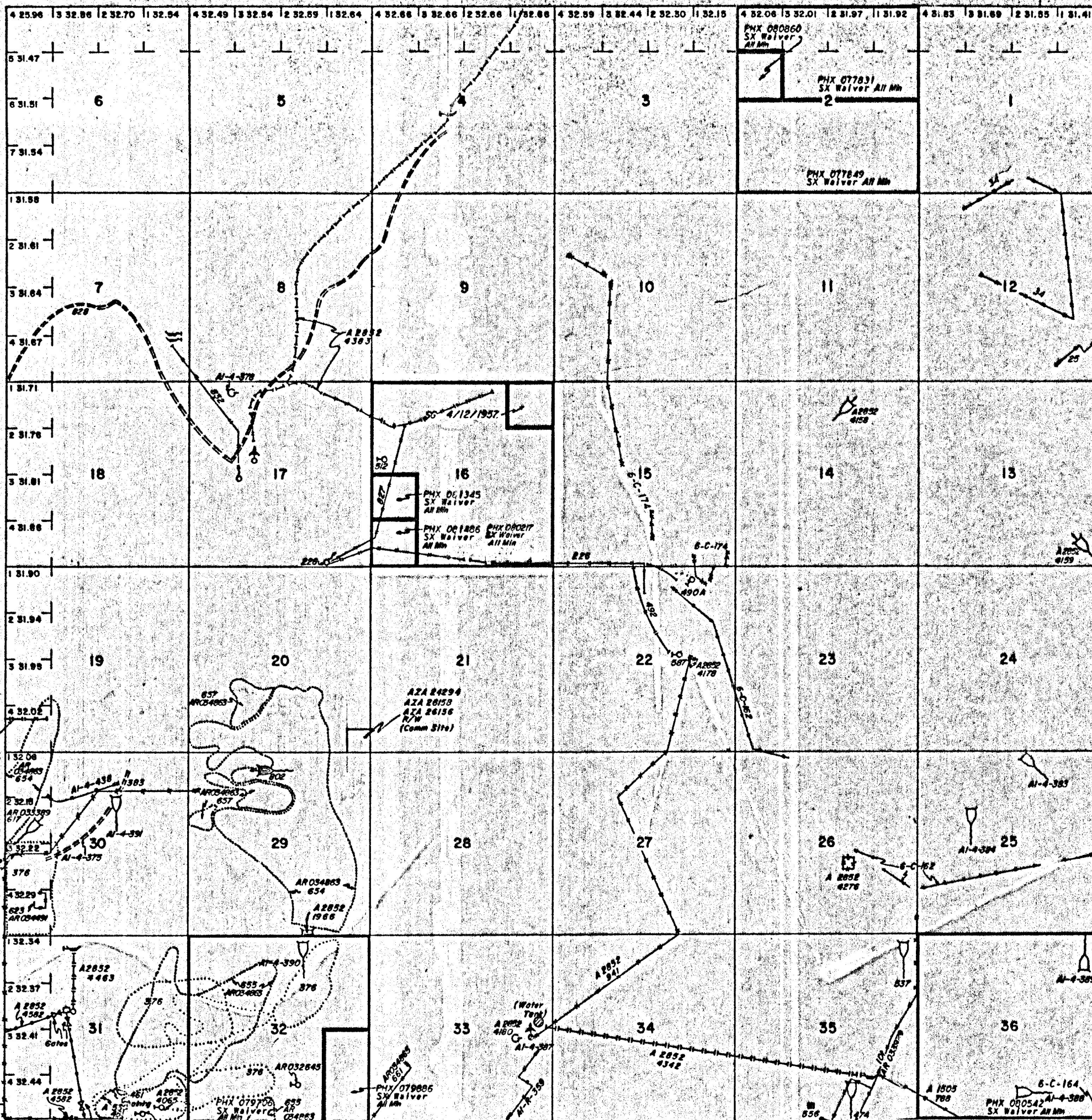
<u>MER</u>	<u>TWN</u>	<u>RNG</u>	<u>SECT</u>	<u>SUR</u>	<u>SUBDIVISION</u>
14	0400N	0120W	003	1	N2;



TOWNSHIP 40 NORTH RANGE 11 WEST OF THE GILA AND SALT RIVER MERIDIAN, ARIZONA

MOHAVE COUNTY

STATUS OF PUBLIC DOMAIN
LAND AND MINERAL TITLES



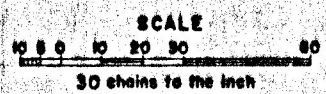
INDEX TO SEGREGATED TRACTS				
RESURVEY	ORIGINAL SURVEY			
	TRACT NO	T	R	SEC

FOR ORDERS EFFECTING DISPOSAL OR USE OF UNIDENTIFIED LANDS WITHDRAWN FOR CLASSIFICATION, MINERALS, WATER AND/OR OTHER PUBLIC PURPOSES, REFER TO INDEX OF MISCELLANEOUS DOCUMENTS.

DIST NO. 1
GRAZING DIST. NO. 1
AZA 24294 R/W (Comm Site)
Sec 20 SE1/4SE1/4

RECEIVED
BLM AZ STATE OFFICE
1999 JUL -9 A 8:13
PHOENIX ARIZONA

CURRENT TO	BY



Lat. 36°49'02.888" N
Long. 113°25'06.804" W

T. 40N
R. 11W